




KEY

-  ACCESSIBLE FACILITY
-  INFORMATION
-  PHONE
-  PLAY STRUCTURE
-  RESTROOM
-  BOATRAMP
-  RV WASTE DUMP
-  SHOWER
-  WILDLIFE VIEWING
-  AMPHITHEATER

TOP OF SLOPE
WATERS EDGE
BOAT DOCK

SWIMMING BEACH
MERWIN RESERVOIR

DAY USE AREA

OVERFLOW PARKING

DAY USE PARKING

DAY USE AREA

GROUP CAMP ENTRY ROAD

GROUP PICNIC SHELTER

GROUP CAMP AREA

NATURE TRAIL

MERWIN RESERVOIR

WATERS EDGE

BOAT MOORAGE

TENT SITES

FAMILY CAMP AREA

NATURE TRAIL
APPROX. 1.5 MILES



WELCOME TO CRESAP BAY CAMP

- CAMPING
- BOATING
- HIKING
- PICNICKING
- SWIMMING
- NO RV HOOK-UPS
- GATE CLOSSES AT 9:00 P.M.

GROUP CAMPERS WELCOME

CALL (503) 813-6666
FOR RESERVATIONS & INFORMATION

DRIVING DIRECTIONS:

FROM THE I-5 WOODLAND, WASHINGTON, EXIT #21 TAKE
HIGHWAY 503 EAST, APPROX. 24 MILES, TURN RIGHT AT 503
SOUTH, DRIVE APPROX. 3 MILES TO CRESAP BAY CAMP.



PACIFICORP

CRESAP BAY CAMP