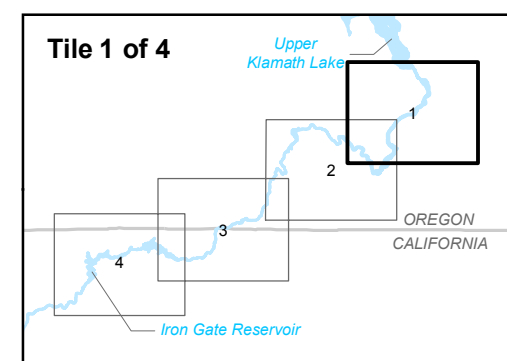
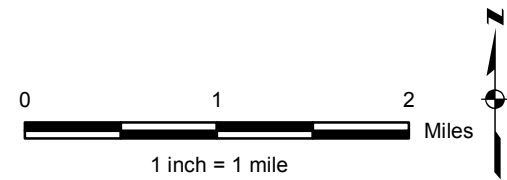


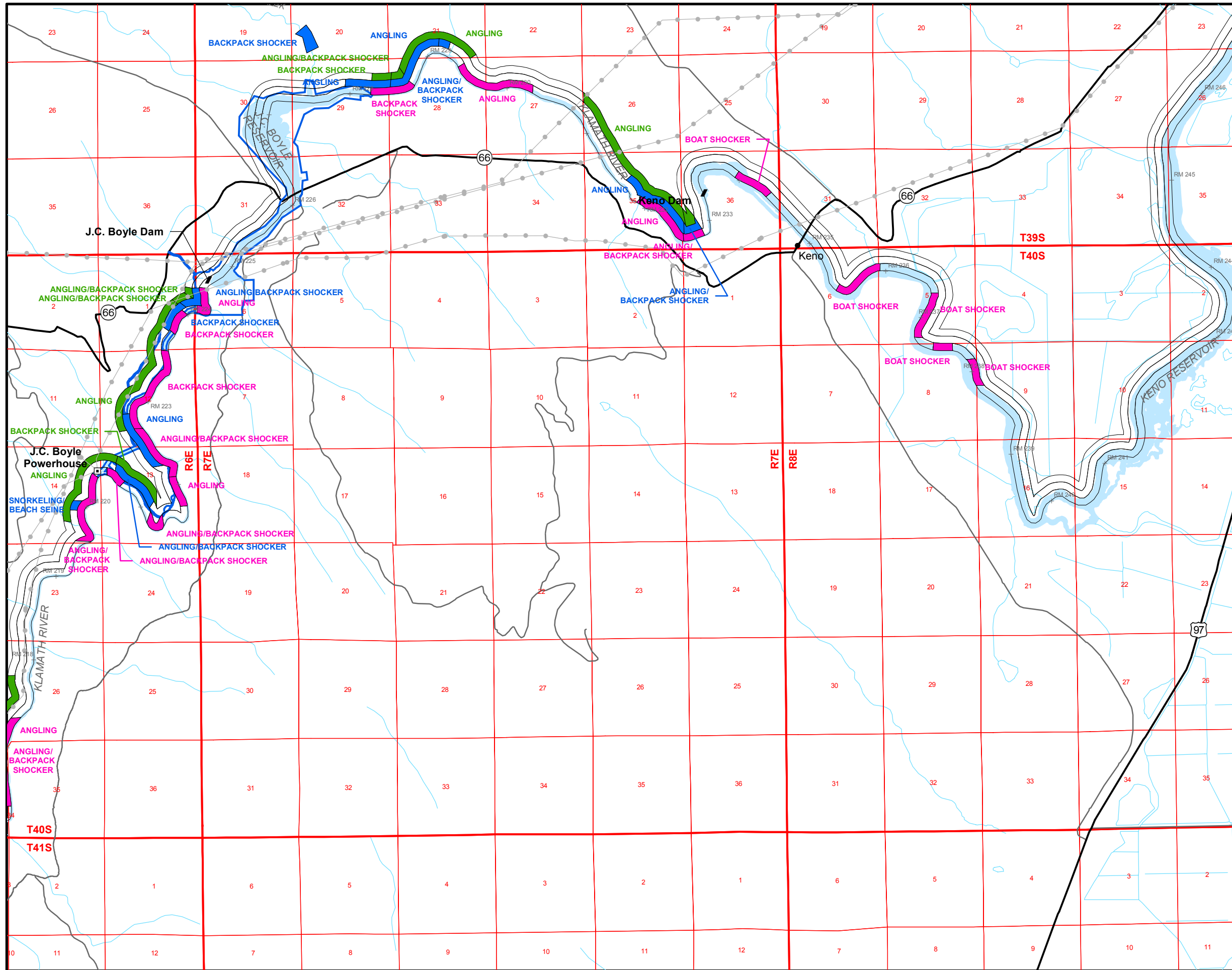
**LEGEND**

- DAM
- POWERHOUSE
- FISH HATCHERY
- CITY
- SURVEY AREA
- MAY/JUNE 2002-SAMPLING
- JULY/AUGUST 2002-SAMPLING
- OCTOBER 2002-SAMPLING
- PROPOSED FERC BOUNDARY
- HIGHWAY
- MAIN ROAD
- TRANSMISSION LINE
- TOWNSHIP/RANGE
- SECTION
- STREAM
- LAKE OR RESERVOIR



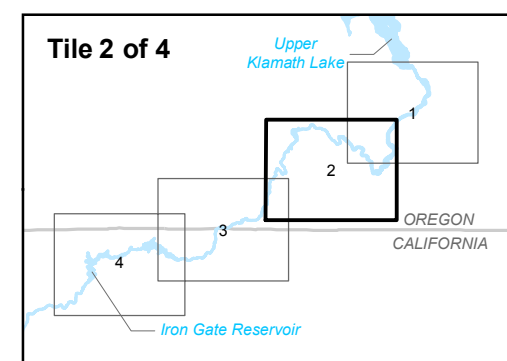
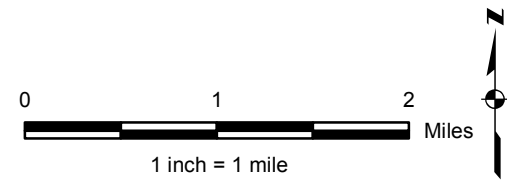
**Klamath Hydroelectric Project**

**Figure 3.4-1 (1 of 4)**  
Fish Sampling Survey Effort



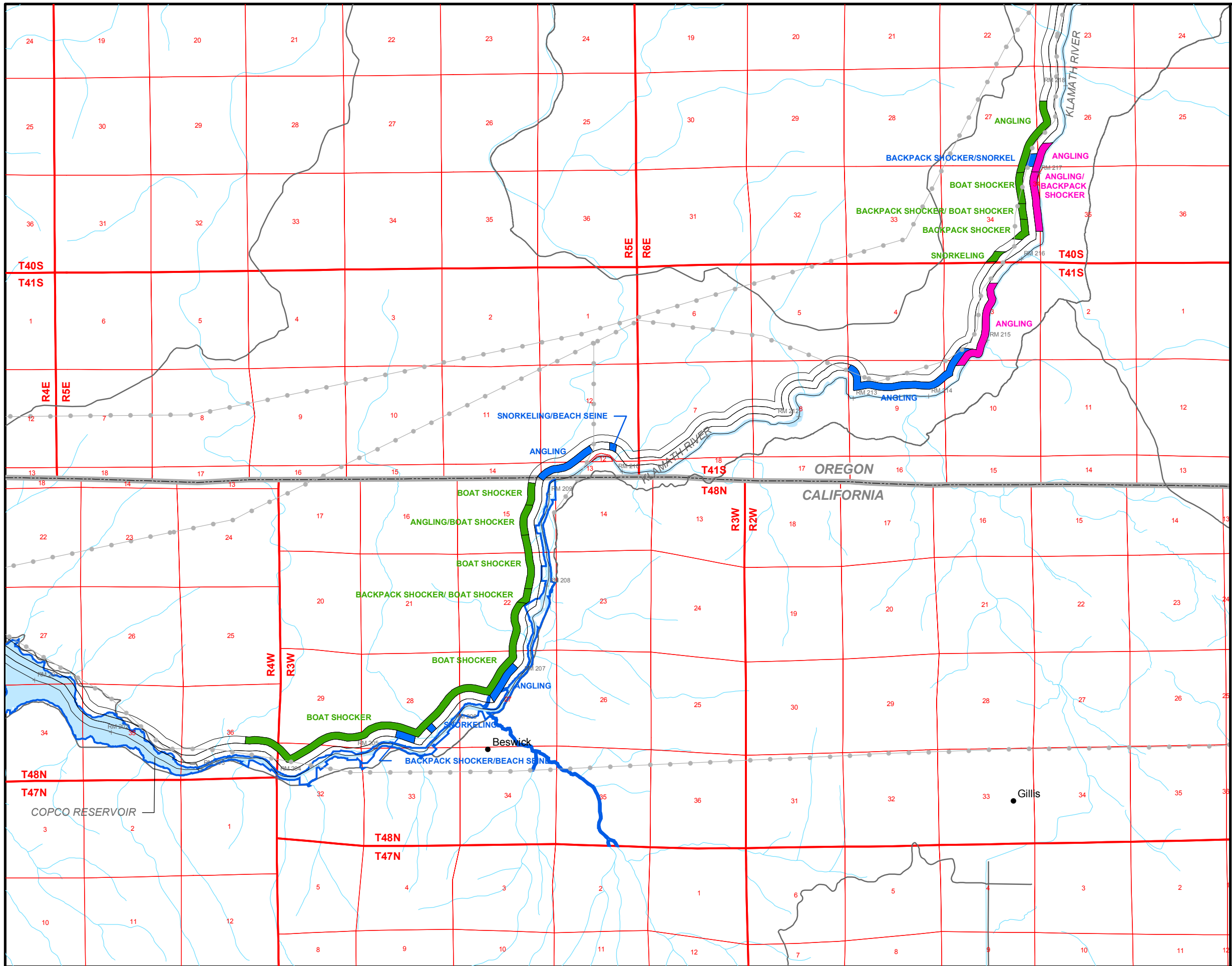
**LEGEND**

- DAM
- POWERHOUSE
- FISH HATCHERY
- CITY
- SURVEY AREA
- MAY/JUNE 2002-SAMPLING
- JULY/AUGUST 2002-SAMPLING
- OCTOBER 2002-SAMPLING
- PROPOSED FERC BOUNDARY
- HIGHWAY
- MAIN ROAD
- TRANSMISSION LINE
- TOWNSHIP/RANGE
- SECTION
- STREAM
- LAKE OR RESERVOIR



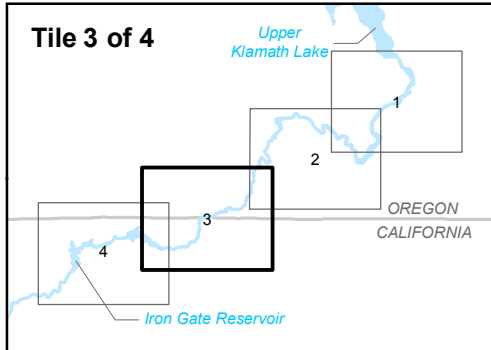
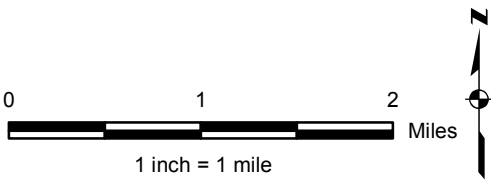
**Klamath Hydroelectric Project**

**Figure 3.4-1 (2 of 4)**  
Fish Sampling Survey Effort



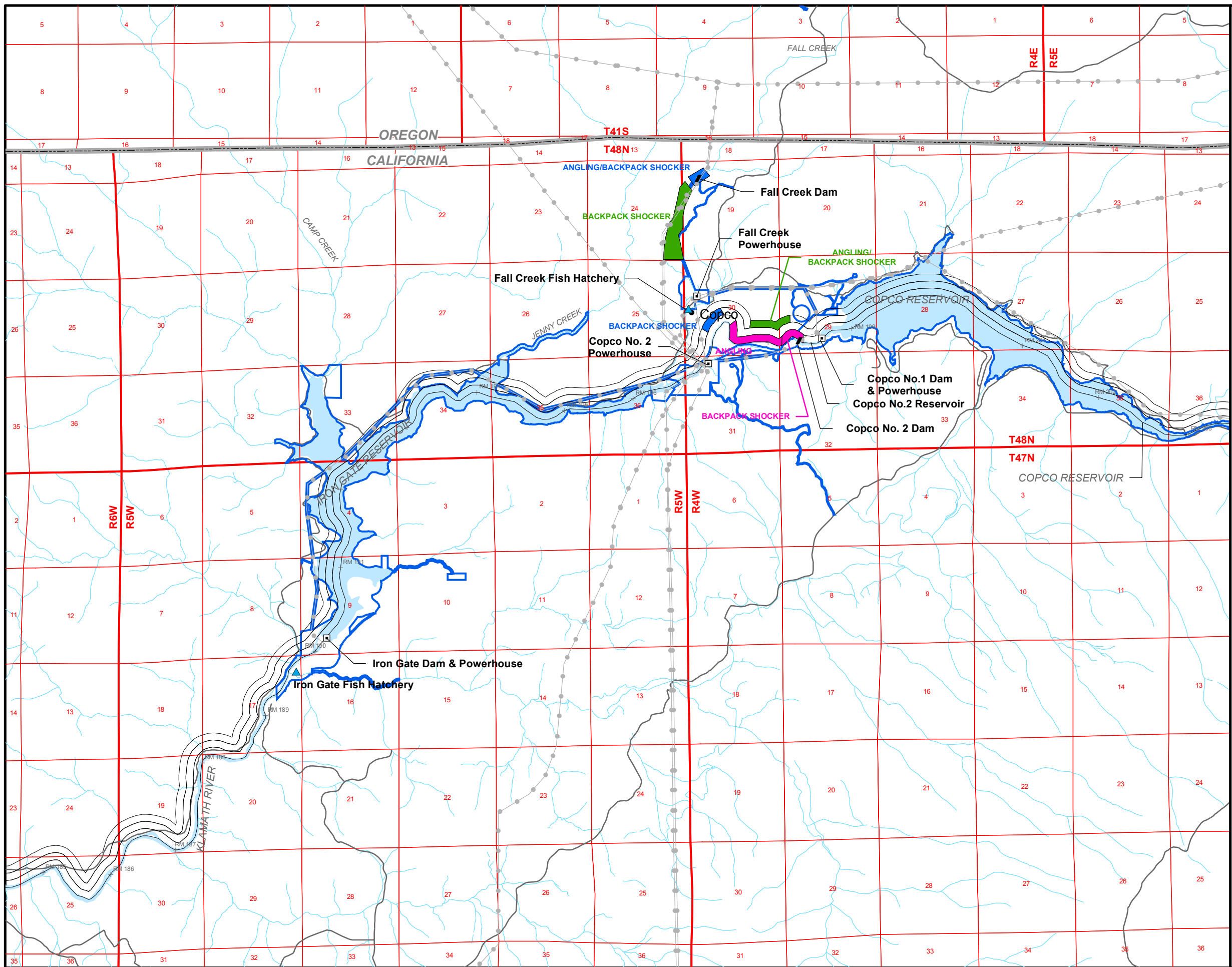
**LEGEND**

- DAM
- POWERHOUSE
- FISH HATCHERY
- CITY
- SURVEY AREA
- MAY/JUNE 2002-SAMPLING
- JULY/AUGUST 2002-SAMPLING
- OCTOBER 2002-SAMPLING
- PROPOSED FERC BOUNDARY
- HIGHWAY
- MAIN ROAD
- TRANSMISSION LINE
- TOWNSHIP/RANGE
- SECTION
- STREAM
- LAKE OR RESERVOIR



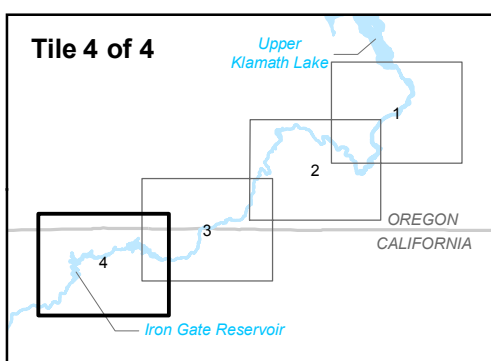
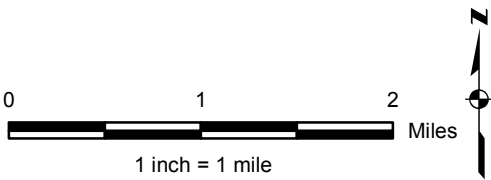
**Klamath Hydroelectric Project**

**Figure 3.4-1 (3 of 4)**  
Fish Sampling Survey Effort



**LEGEND**

- DAM
- POWERHOUSE
- FISH HATCHERY
- CITY
- SURVEY AREA
- MAY/JUNE 2002-SAMPLING
- JULY/AUGUST 2002-SAMPLING
- OCTOBER 2002-SAMPLING
- PROPOSED FERC BOUNDARY
- HIGHWAY
- MAIN ROAD
- TRANSMISSION LINE
- TOWNSHIP/RANGE
- SECTION
- STREAM
- LAKE OR RESERVOIR



**Klamath Hydroelectric Project**

**Figure 3.4-1 (4 of 4)**  
Fish Sampling Survey Effort