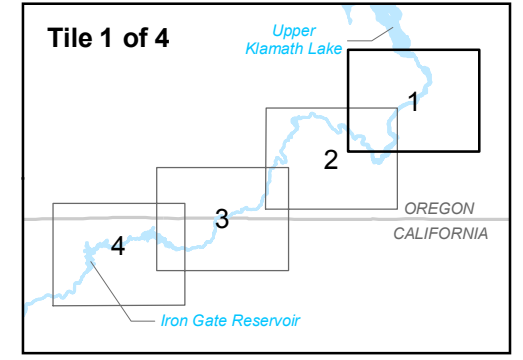
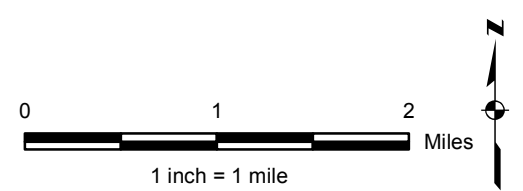
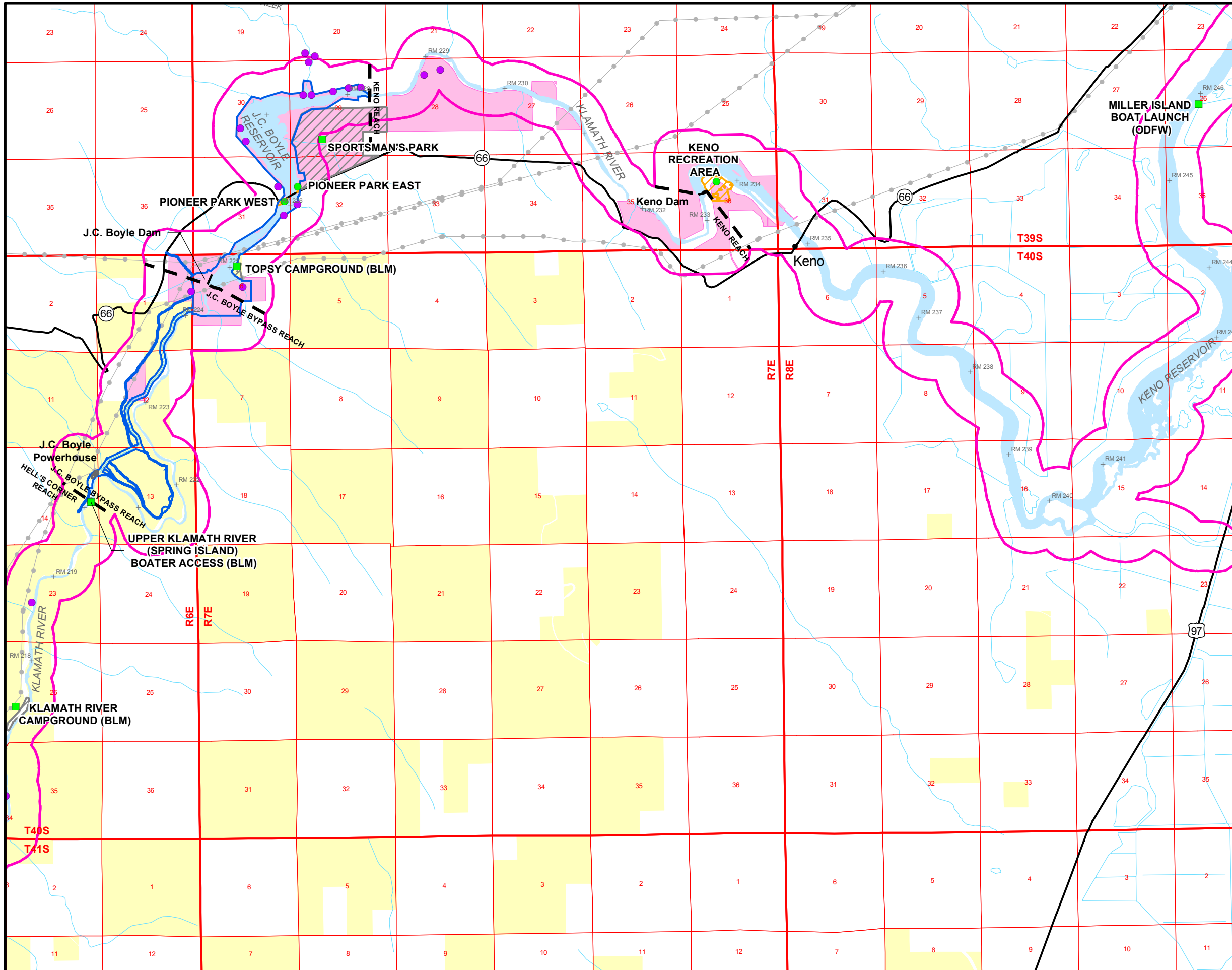



















- LEGEND**
- FISH HATCHERY
 - DEVELOPED RECREATION SITE
 - DEVELOPED NON-PROJECT RECREATION SITE
 - DISPERSED RECREATION SITE
 - TRAILHEAD
 - NON-PROJECT TRAILHEAD
 - CITY
 - PROPOSED FERC BOUNDARY
 - STUDY AREA (1/4 MILE FROM EXISTING FERC BOUNDARY OR RIVER)
 - HIGHWAY
 - TRANSMISSION LINE
 - TOWNSHIP/RANGE
 - SECTION
 - STREAM
 - LAKE OR RESERVOIR
 - PACIFICORP PROPERTY
 - BLM
 - USFS

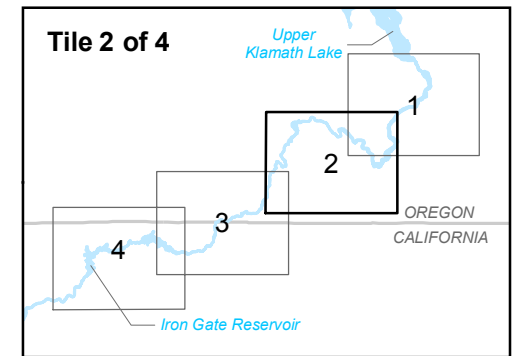
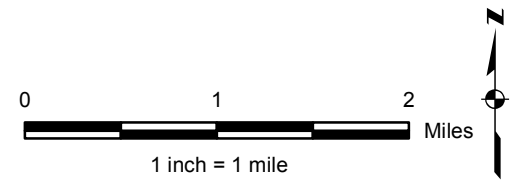


Klamath Hydroelectric Project
Figure 1.1-1 (1 of 4)
 Project Recreation Study Area



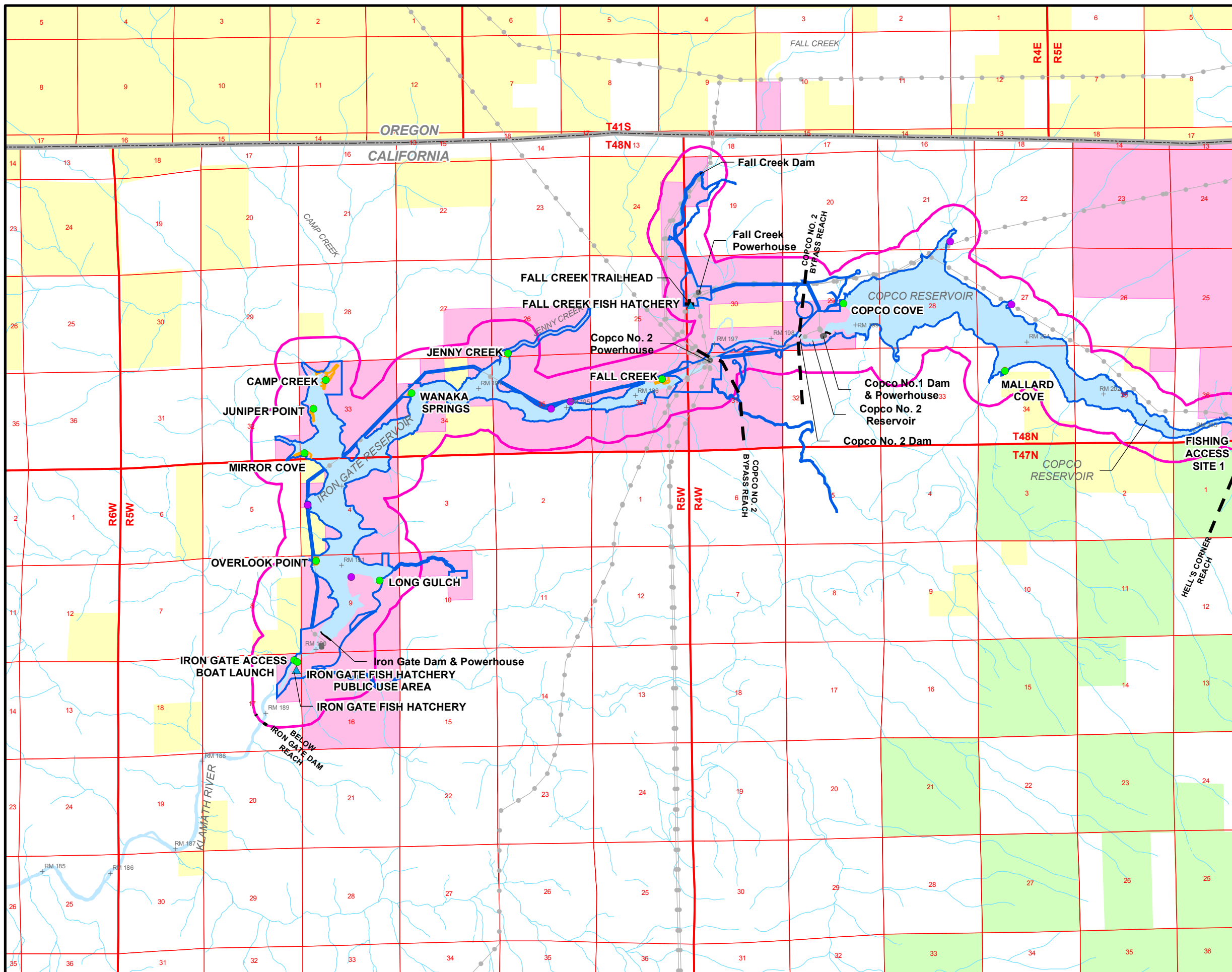
LEGEND

-  FISH HATCHERY
-  DEVELOPED RECREATION SITE
-  DEVELOPED NON-PROJECT RECREATION SITE
-  DISPERSED RECREATION SITE
-  TRAILHEAD
-  NON-PROJECT TRAILHEAD
-  CITY
-  PROPOSED FERC BOUNDARY
-  STUDY AREA (1/4 MILE FROM EXISTING FERC BOUNDARY OR RIVER)
-  HIGHWAY
-  TRANSMISSION LINE
-  TOWNSHIP/RANGE
-  SECTION
-  STREAM
-  LAKE OR RESERVOIR
-  BLM
-  USFS

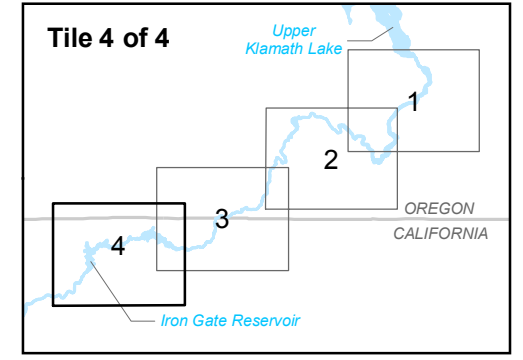
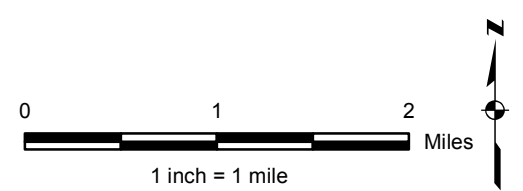


Klamath Hydroelectric Project

Figure 1.1-1 (2 of 4)
Project Recreation Study Area



- LEGEND**
- FISH HATCHERY
 - DEVELOPED RECREATION SITE
 - DEVELOPED NON-PROJECT RECREATION SITE
 - DISPERSED RECREATION SITE
 - TRAILHEAD
 - NON-PROJECT TRAILHEAD
 - CITY
 - PROPOSED FERC BOUNDARY
 - STUDY AREA (1/4 MILE FROM EXISTING FERC BOUNDARY OR RIVER)
 - HIGHWAY
 - TRANSMISSION LINE
 - TOWNSHIP/RANGE
 - SECTION
 - STREAM
 - LAKE OR RESERVOIR
 - PACIFICORP PROPERTY
 - BLM
 - USFS



Klamath Hydroelectric Project
Figure 1.1-1 (4 of 4)
 Project Recreation Study Area