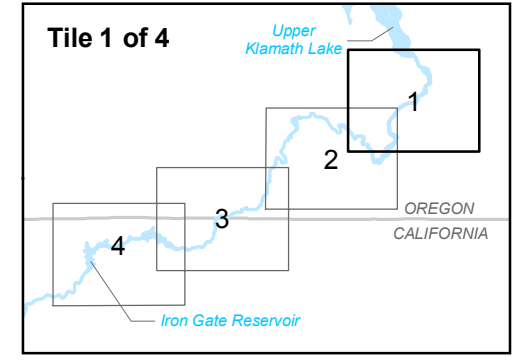
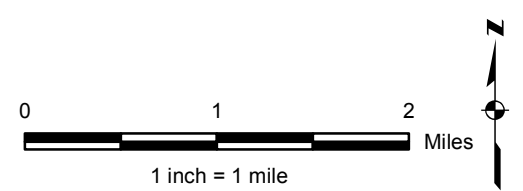
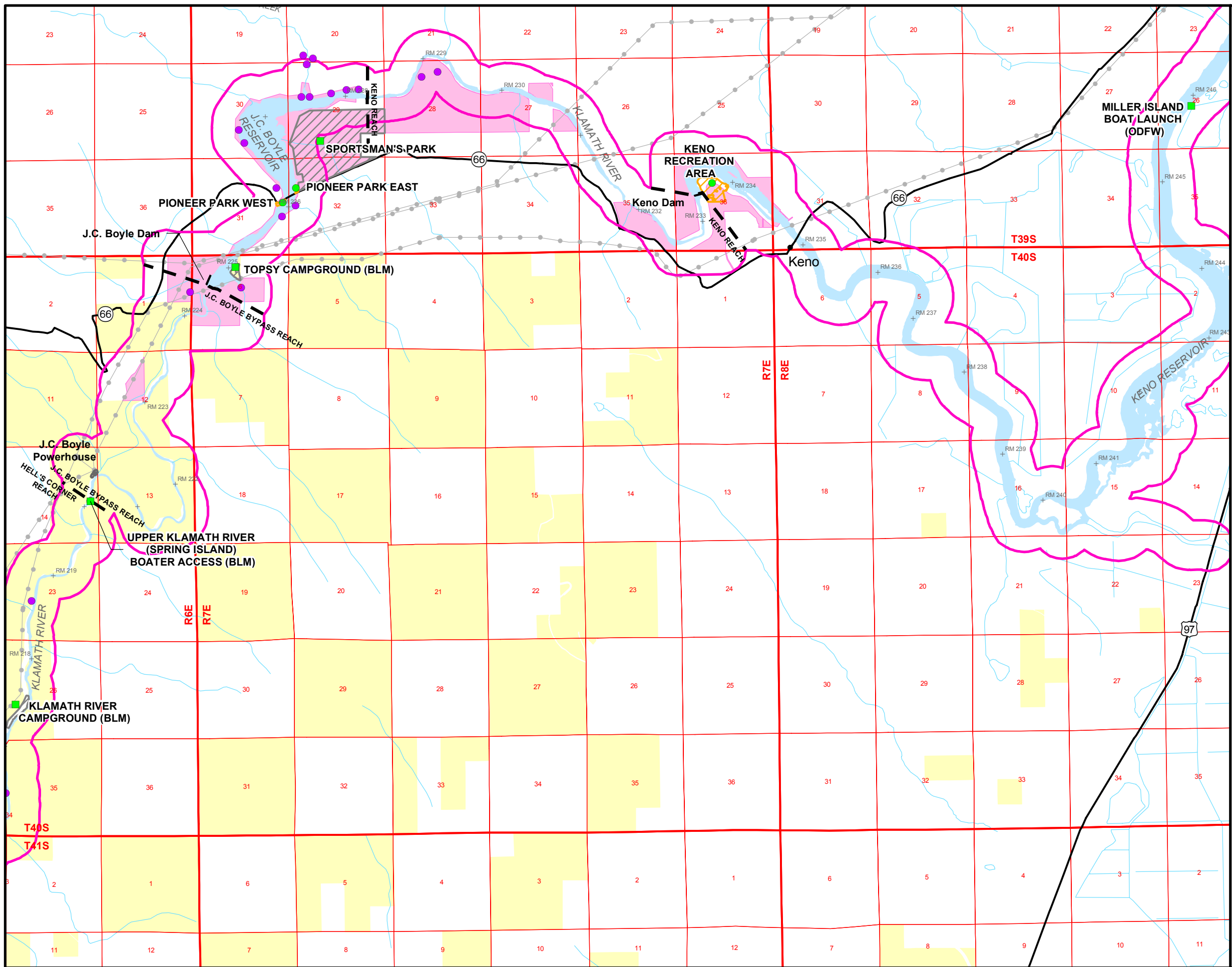


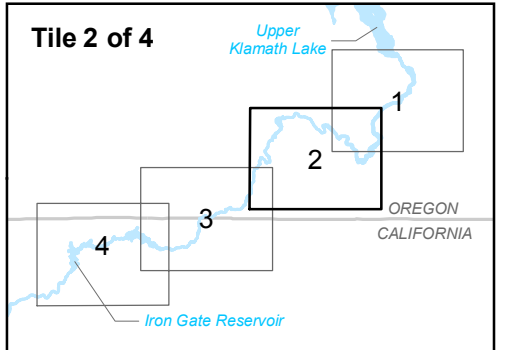
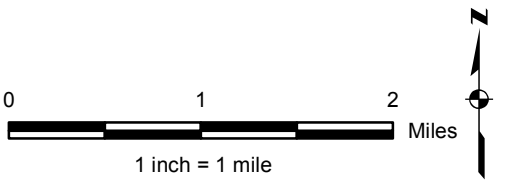
- LEGEND**
- FISH HATCHERY
 - DEVELOPED RECREATION SITE
 - DEVELOPED NON-PROJECT RECREATION SITE
 - DISPERSED RECREATION SITE
 - TRAILHEAD
 - NON-PROJECT TRAILHEAD
 - CITY
 - PROPOSED FERC BOUNDARY
 - STUDY AREA (1/4 MILE FROM EXISTING FERC BOUNDARY OR RIVER)
 - HIGHWAY
 - TRANSMISSION LINE
 - TOWNSHIP/RANGE
 - SECTION
 - STREAM
 - LAKE OR RESERVOIR
 - PACIFICORP PROPERTY
 - BLM
 - USFS



Klamath Hydroelectric Project
Figure 4.7-1 (1 of 4)
 Recreation Opportunities within Project Area



- LEGEND**
- FISH HATCHERY
 - DEVELOPED RECREATION SITE
 - DEVELOPED NON-PROJECT RECREATION SITE
 - DISPERSED RECREATION SITE
 - TRAILHEAD
 - NON-PROJECT TRAILHEAD
 - CITY
 - PROPOSED FERC BOUNDARY
 - STUDY AREA (1/4 MILE FROM EXISTING FERC BOUNDARY OR RIVER)
 - HIGHWAY
 - TRANSMISSION LINE
 - TOWNSHIP/RANGE
 - SECTION
 - STREAM
 - LAKE OR RESERVOIR
 - PACIFICORP PROPERTY
 - BLM
 - USFS



Klamath Hydroelectric Project
Figure 4.7-1 (2 of 4)
 Recreation Opportunities within Project Area

