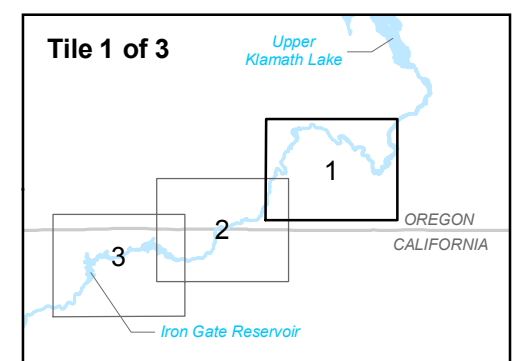
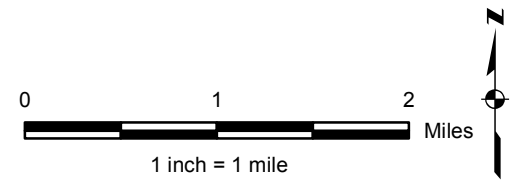


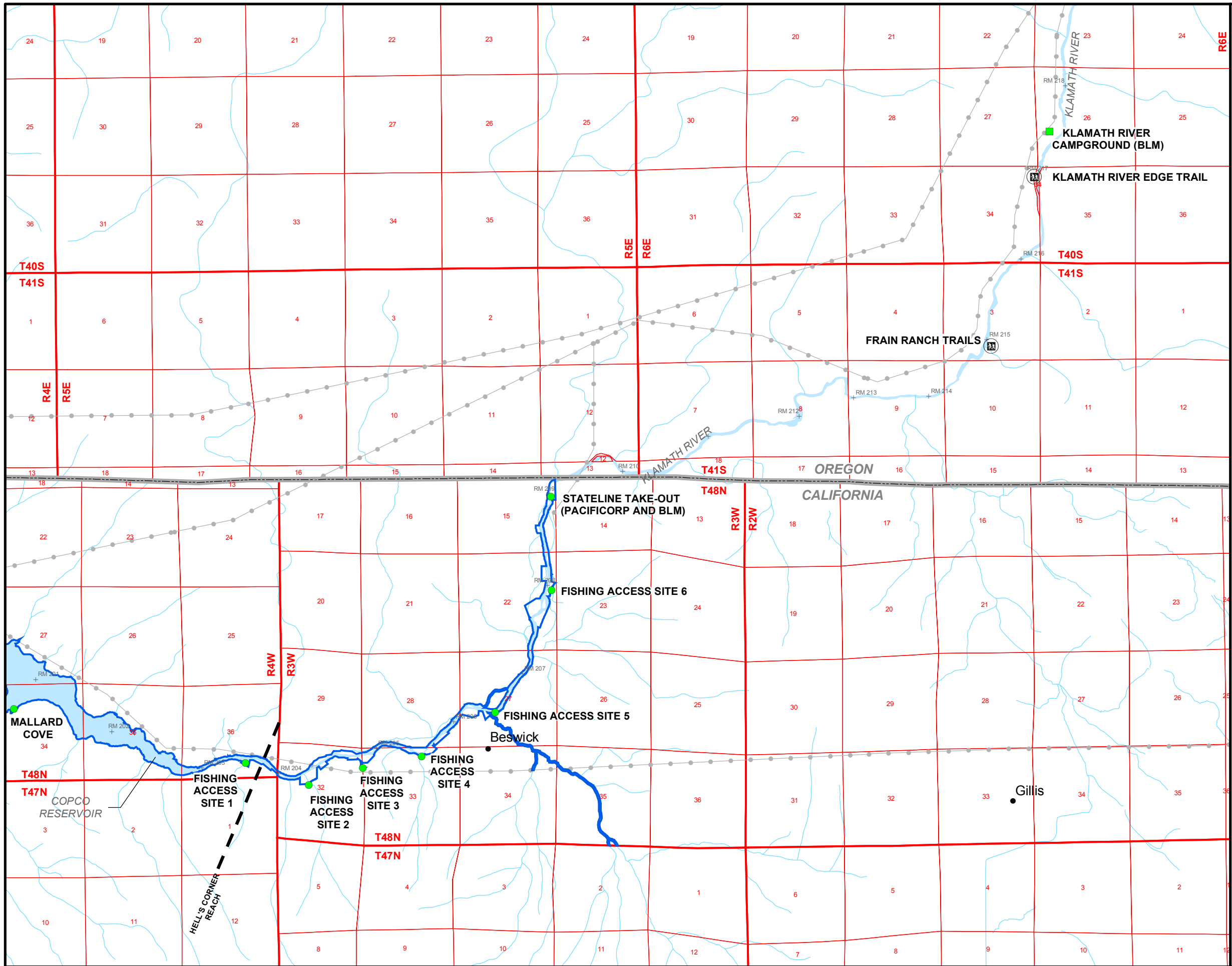
LEGEND

- POTENTIAL TRAIL
- FISH HATCHERY
- DEVELOPED RECREATION SITE
- DEVELOPED NON-PROJECT RECREATION SITE
- TRAILHEAD
- NON-PROJECT TRAILHEAD
- CITY
- PROPOSED FERC BOUNDARY
- HIGHWAY
- TRANSMISSION LINE
- TOWNSHIP/RANGE
- SECTION
- STREAM
- LAKE OR RESERVOIR

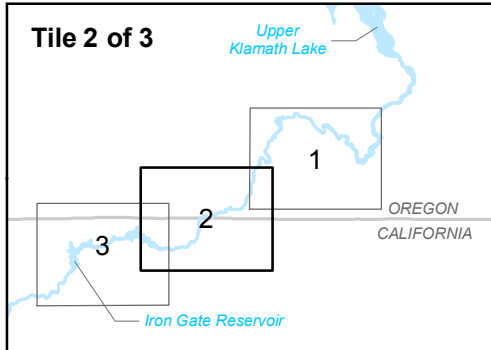
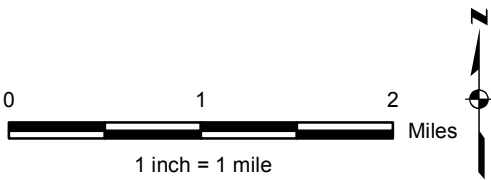


Klamath Hydroelectric Project

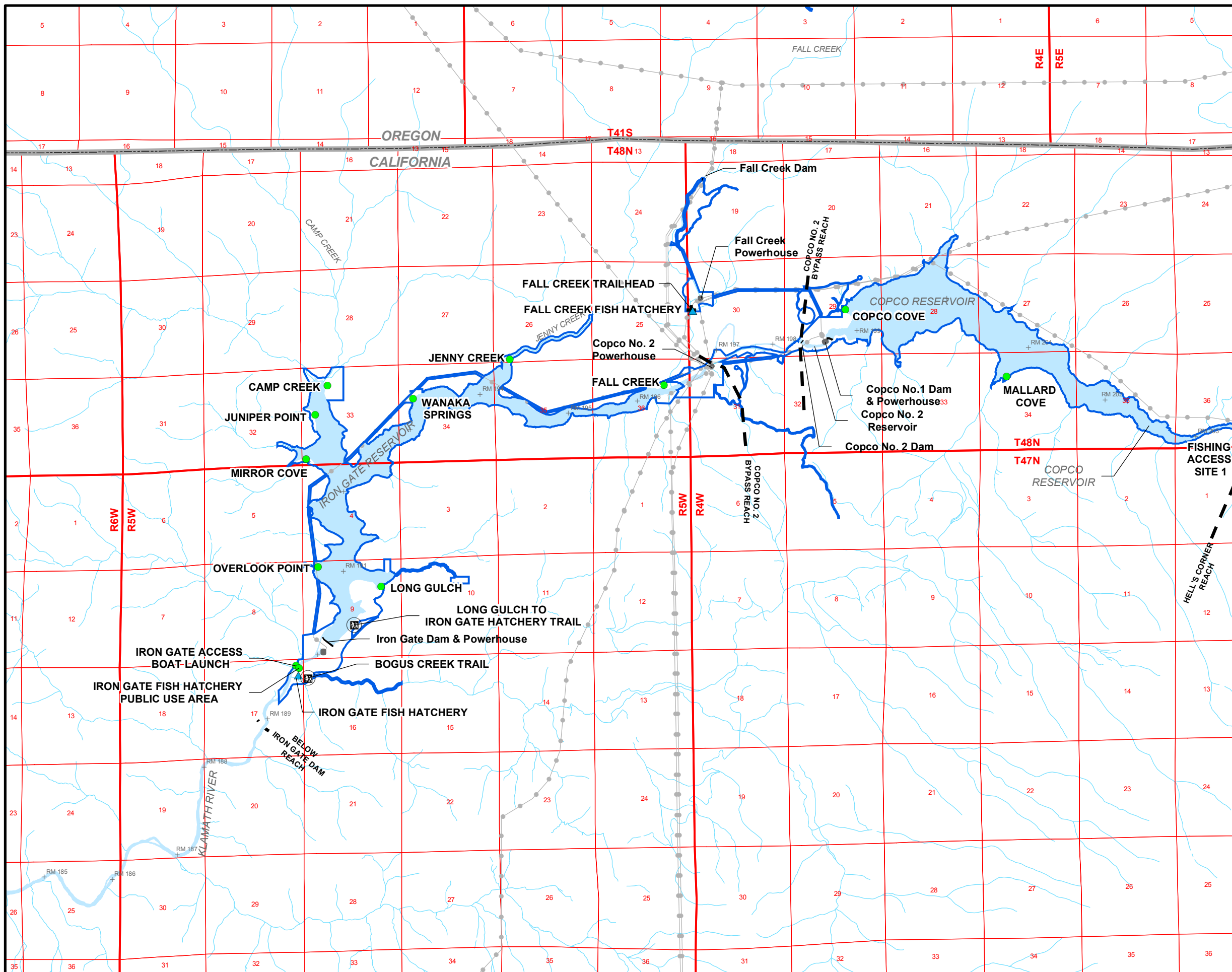
Figure 5.7-1 (1 of 3)
Potential Trail Routes within Project Area



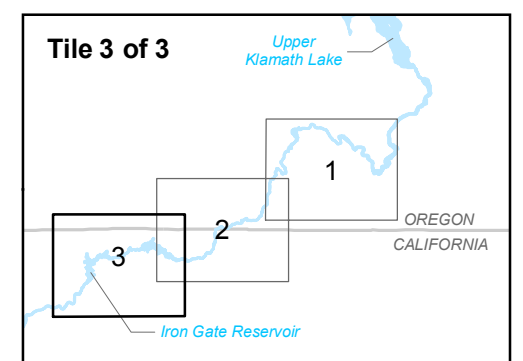
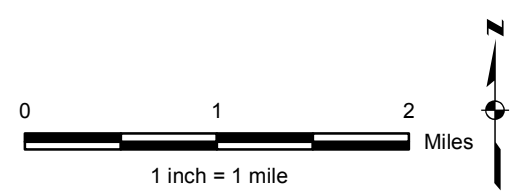
- LEGEND**
- POTENTIAL TRAIL
 - FISH HATCHERY
 - DEVELOPED RECREATION SITE
 - DEVELOPED NON-PROJECT RECREATION SITE
 - TRAILHEAD
 - NON-PROJECT TRAILHEAD
 - CITY
 - PROPOSED FERC BOUNDARY
 - HIGHWAY
 - TRANSMISSION LINE
 - TOWNSHIP/RANGE
 - SECTION
 - STREAM
 - LAKE OR RESERVOIR



Klamath Hydroelectric Project
Figure 5.7-1 (2 of 3)
 Potential Trail Routes within Project Area



- LEGEND**
- POTENTIAL TRAIL
 - FISH HATCHERY
 - DEVELOPED RECREATION SITE
 - DEVELOPED NON-PROJECT RECREATION SITE
 - TRAILHEAD
 - NON-PROJECT TRAILHEAD
 - CITY
 - PROPOSED FERC BOUNDARY
 - HIGHWAY
 - TRANSMISSION LINE
 - TOWNSHIP/RANGE
 - SECTION
 - STREAM
 - LAKE OR RESERVOIR



Klamath Hydroelectric Project

Figure 5.7-1 (3 of 3)
Potential Trail Routes within Project Area