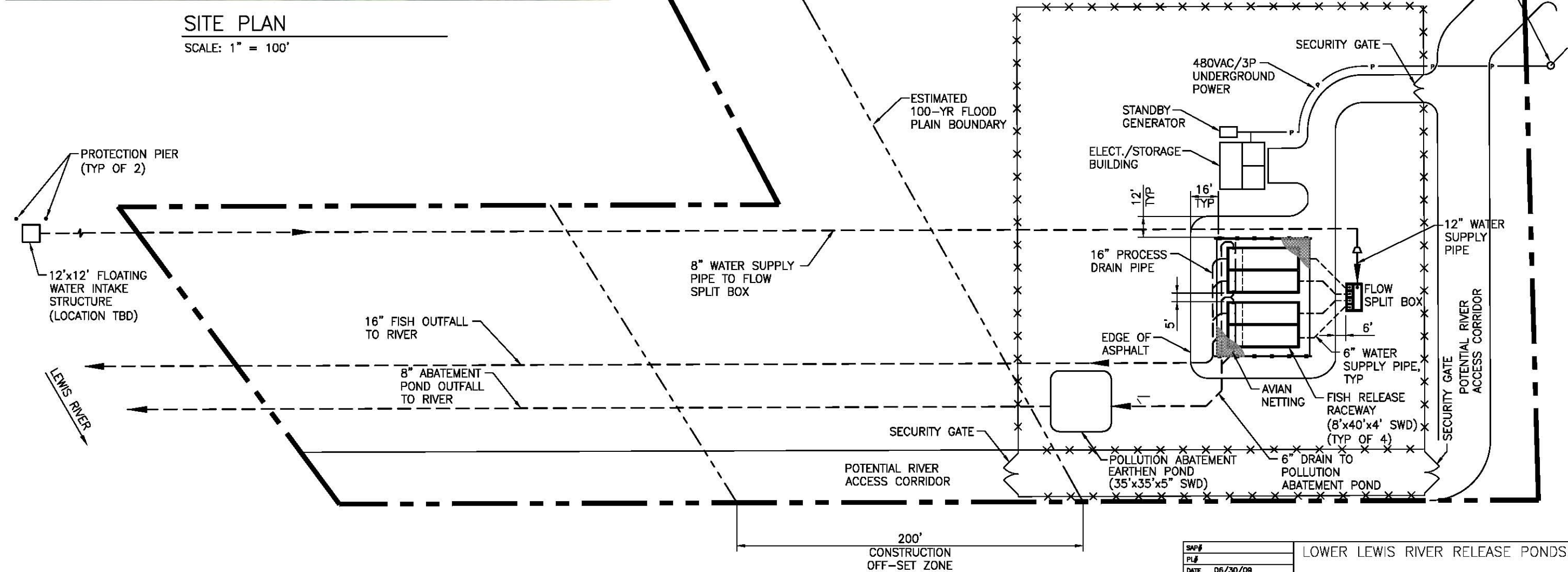




EXISTING POWERLINE
DROP FEED TO
RELEASE PONDS

WDFW RELEASE PONDS SITE
(PROPERTY BOUNDARY)

SITE PLAN
SCALE: 1" = 100'

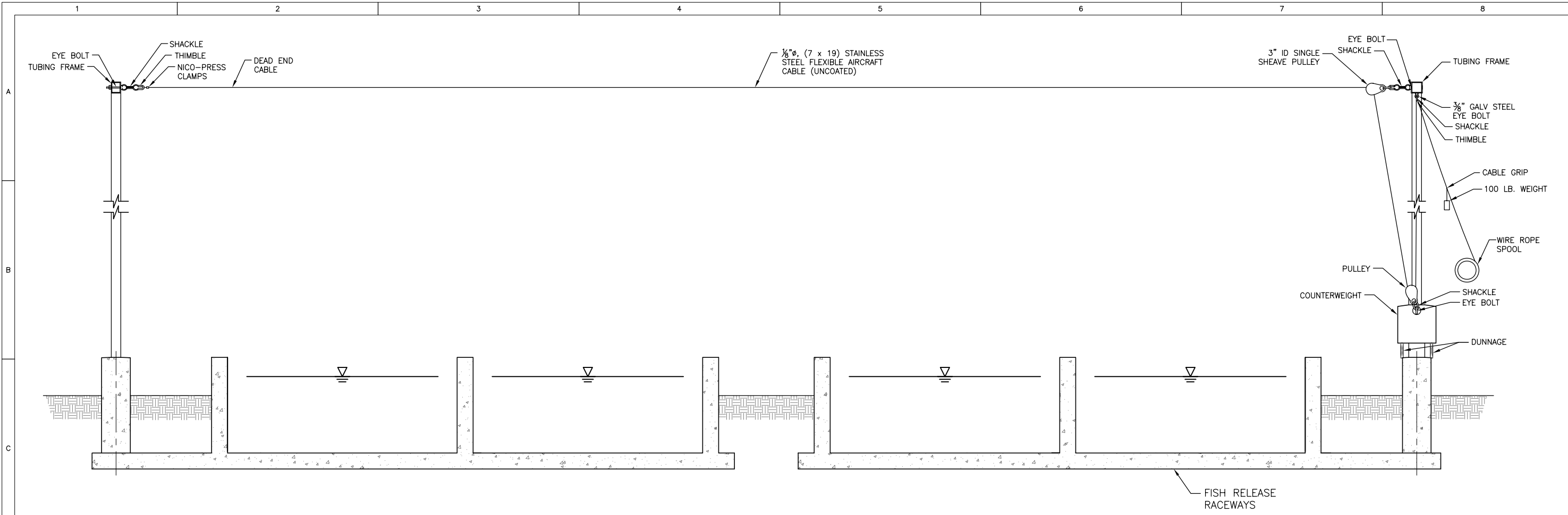


CONCEPTUAL PLAN
SCALE: 1" = 30'

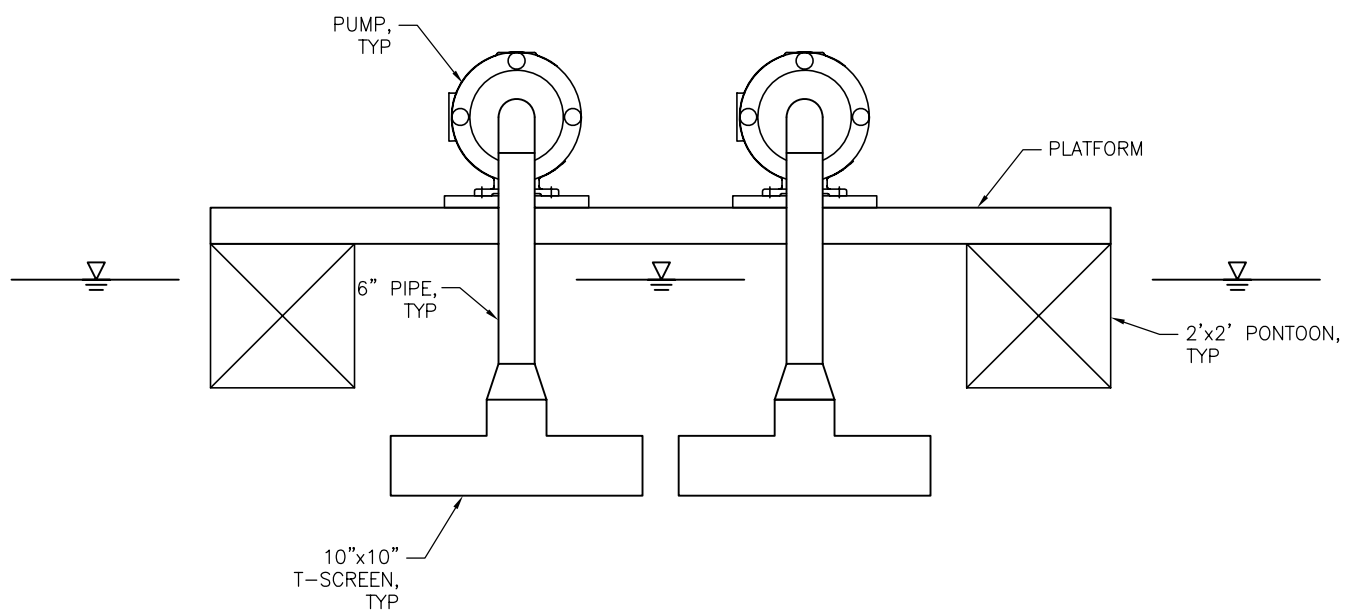
WARNING
0 1/2 1
IF THIS BAR DOES NOT MEASURE 1" THEN DRAWING IS NOT TO SCALE.

SAP#		LOWER LEWIS RIVER RELEASE PONDS
PL#		WDFW SITE CONCEPTUAL PLAN
DATE	06/30/09	
ENGL/MOCHAMBI	DES -	
DR -	CH -	
APPROVAL		
PACIFIC CORP ENERGY		HYDRO
SCALE: AS NOTED	SHEET FIG 1	REV. 1

REFERENCE DRAWINGS	
DRAWING No.	
REFERENCE DRAWINGS	
DRAWING No.	
CHK APP	
BY	
REVISION	
D	
DATE	
No.	
CHK APP	
BY	
REVISION	
F	
DATE	
No.	



AVIAN NETTING – SECTION
SCALE: 3/8" = 1'-0"



PUMP STATION INTAKE T-SCREEN – SECTION
SCALE: 3/4" = 1'-0"

WARNING
1/2" = 1'
IF THIS BAR DOES NOT MEASURE 1" THEN DRAWING IS NOT TO SCALE.

SAP#	LOWER LEWIS RIVER RELEASE PONDS		
PL#	WDFW SECTIONS		
DATE	06/30/09	DES	—
ENGM	MOUGHAMAN	CH	—
DR	—	CH	—
APPROVAL			
PACIFICORP ENERGY		HYDRO	
SCALE:	AS NOTED	SHEET	FIG 2
REV.	1		

REFERENCE DRAWINGS							
DRAWING No.							
REFERENCE DRAWINGS							
DRAWING No.							
CHK APP							
BY							
REVISION							
DATE							
No.							
CHK APP							
BY							
REVISION							
DATE							
No.							
PLOT SCALE:	1" = 100'						
No.							