

UTAH POWER & LIGHT COMPANY

SODA HYDRO PROJECT

(FERC #20)


This book provides a historical photographic record of activities accomplished with the construction of the Soda dam on the Bear River.

The photographs denote the work activities accomplished with site preparation, staging for support of construction activities, and the actual construction of the dam and powerhouse. These activities were performed between April 1917-December 1924.

There is also a set of photographs at the end of the book taken of the facilities in September 1934 as a result of a site inspection conducted by company personnel.

SODA DEVELOPMENT
VIEW LOOKING UPSTREAM TOWARDS SODA SPRINGS
FROM POINT TWO MILES DISTANT
APRIL 24, 1917


19631






SODA DEVELOPMENT
DIAMOND DRILLING.
GENERAL VIEW OF DAM SITE,
LOOKING DOWNSTREAM
FEB. 27, 1917

19432



SODA DEVELOPMENT
DIAMOND DRILLING
DAM SITE LOOKING UPSTREAM
APRIL 10, 1917

19559




SODA DEVELOPMENT
VIEW LOOKING DOWNSTREAM FROM HILL
TWO MILES WEST OF SODA SPRINGS
APRIL 24, 1917

19630



SODA DEVELOPMENT
VIEW LOOKING EAST UPSTREAM FROM DAMSITE
MAY 3, 1917

19728



SODA DEVELOPMENT
DIAMOND DRILLING.
VIEW LOOKING N.E. TOWARDS NORTH END
OF DAMSITE
MAY 3, 1917

19729




SODA DEVELOPMENT
DIAMOND DRILLING.
VIEW LOOKING N.W. DRIE AT NO. 6 HOSE
MAY 11, 1917

19730




SODA DEVELOPMENT
DIAMOND DRILLING.
VIEW OF DRILL AT NO. 6 HOLE
MAY 11, 1917

19731






SODA DEVELOPMENT
DIAMOND DRILLING.
GENERAL VIEW OF DRILL OUTFIT AT NO. 6 HOLE
LOOKING NORTH
MAY 11, 1917

19732



SODA DEVELOPMENT
DIAMOND DRILLING.
LOOKING N.W. DRILL AT HOLE NO. 11
NOV. 27, 1917

24072






SODA DEVELOPMENT
LOOKING S.E. UPSTREAM FROM
NORTH END OF OLD DAMSITE
AUG. 27, 1922 31781







SODA DEVELOPMENT
LOOKING W. DOWNSTREAM FROM
NORTH END OF OLD DAMSITE
AUG. 27, 1922 31782



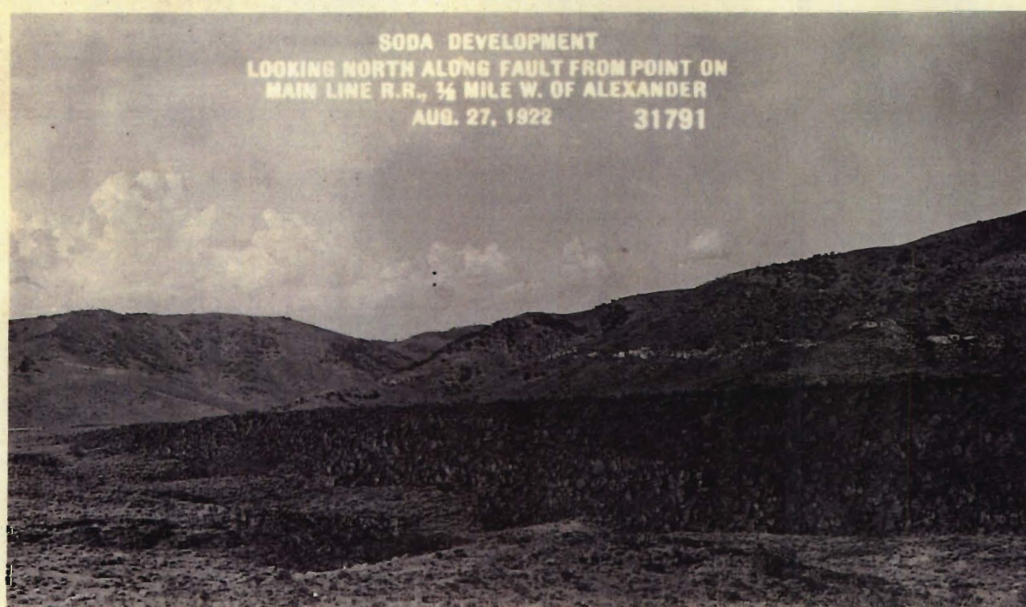
SODA DEVELOPMENT
LOOKING SOUTH FROM NORTH END
OF LIMESTONE DAMSITE
AUG. 28, 1922 31783









SODA DEVELOPMENT
LOOKING SOUTH ALONG FAULT FROM POINT ON
MAIN LINE R.R., $\frac{1}{2}$ MILE W. OF ALEXANDER
AUG. 27, 1922 31790




SODA DEVELOPMENT
LOOKING NORTH ALONG FAULT FROM POINT ON
MAIN LINE R.R., $\frac{1}{2}$ MILE W. OF ALEXANDER
AUG. 27, 1922 31791



SODA DEVELOPMENT
LOOKING WEST AT CRATER NEAR KESSLER'S
ABOUT 1 MILE S.W. OF ALEXANDER
AUG. 27, 1922 31792






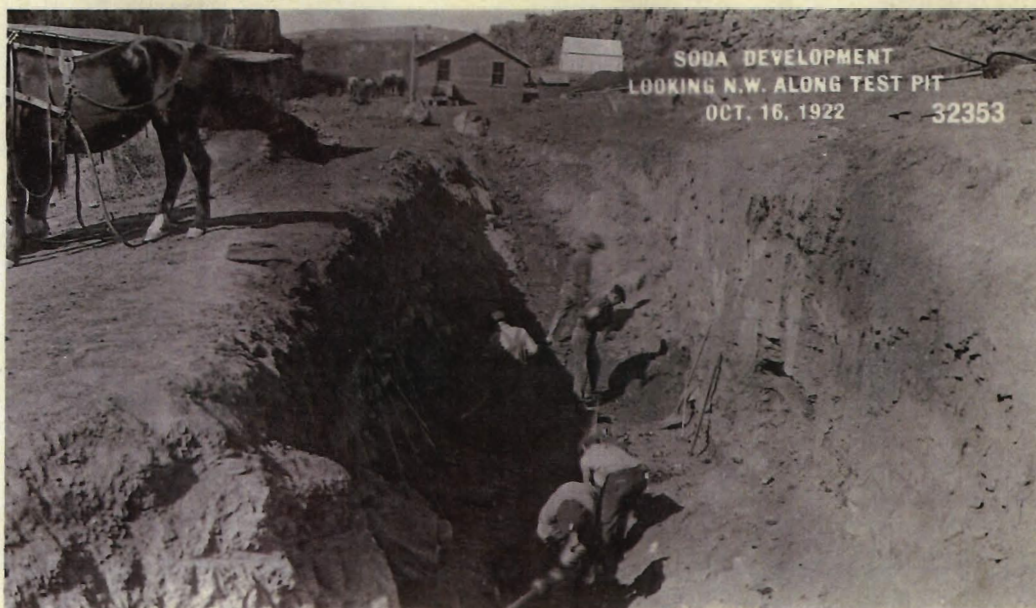

SODA DEVELOPMENT
DAM INVESTIGATIONS.
GENERAL VIEW OF CAMP, LOOKING N. E.
SEPT. 15, 1922 31886




SODA DEVELOPMENT
DAM INVESTIGATIONS.
DIAMOND DRILLS ON HOLES NOS. 1 & 2
OCT. 2, 1922 32313




SODA DEVELOPMENT
DAM INVESTIGATIONS.
GENERAL VIEW OF CAMP, LOOKING NORTH
OCT. 2, 1922 32314








SODA DEVELOPMENT
DIAMOND DRILLING.
LOOKING EAST THROUGH TEST PIT ON LINE "J"
NOV. 1, 1922 32626




SODA DEVELOPMENT
DIAMOND DRILLING.
LOOKING S.E. AT DRILLS ON HOLES 13 & 1-X
NOV. 1, 1922 32627



SODA DEVELOPMENT
DIAMOND DRILLING.
LOOKING W. AT DRILLS ON HOLES 13-B, 4-Y & 4-W
NOV. 16, 1922 32628




SODA DEVELOPMENT
DIAMOND DRILLING.
LOOKING W. DOWNSTREAM AT TRENCHES & CAMP
NOV. 20, 1922 32629




SODA DEVELOPMENT
DIAMOND DRILLING.
LOOKING N.W. AT CAMP AND DRILLS
ON HOLES 4-B & 5-B
DEC. 2, 1922 32630



SODA DEVELOPMENT
DIAMOND DRILLING.
LOOKING SOUTH AT TRENCHES
ON SOUTH BANK
DEC. 2, 1922 32631




SODA DEVELOPMENT
DIAMOND DRILLING
LOOKING SOUTH AT TEST PIT AND DRILLS
DEC. 2, 1922 32632




SODA DEVELOPMENT
DIAMOND DRILLING
LOOKING WEST DOWNSTREAM
AT PUMP HOUSE AT HOLE 1-D
DEC. 12, 1922 32633



SODA DEVELOPMENT
DIAMOND DRILLING
SALVAGING THE DRILL AT HOLE 9-D, LOOKING S
DEC. 12, 1922 32634






SODA DEVELOPMENT
DIAMOND DRILLING.
ONLY OPEN WATER HALF WAY BETWEEN
SODA DEV. & LAST CHANCE DAM, LOOKING N.
DEC. 12, 1922 32649



SODA DEVELOPMENT
DIAMOND DRILLING.
BLASTING ICE AT LAST CHANCE DAM,
LOOKING SE.
DEC. 12, 1922 32650



SODA DEVELOPMENT
DIAMOND DRILLING.
LOOKING W. DOWNSTREAM FROM NORTH END
OF NO. 1 DAMSITE, SHOWING ICE CONDITIONS
DEC. 19, 1922 32651




SODA DEVELOPMENT
DIAMOND DRILLING
AT HOLE NO. 101
FEB. 14, 1923

32787



SODA DEVELOPMENT
DIAMOND DRILLING
VIEW LOOKING NORTH ACROSS CANYON
AT HOLE NO. 101
FEB. 14, 1923

32788




SODA DEVELOPMENT
DIAMOND DRILLING
VIEW DOWNSTREAM
AT HOLE NO. 101
FEB. 14, 1923

32789





SODA DEVELOPMENT
DIAMOND DRILLING
LOOKING SOUTH FROM HOLE NO. 100
FEB. 27, 1923 32792



SODA DEVELOPMENT
DIAMOND DRILLING
LOOKING SOUTH FROM HOLE NO. 100
FEB. 27, 1923 32791




SODA DEVELOPMENT
DIAMOND DRILLING
SHOWING LOCATION OF HOLE NO. 100
FEB. 27, 1923 32790






SODA DEVELOPMENT
DIAMOND DRILLING,
SHOWING LOCATION OF HOLES NOS. 104 & 105
FEB. 27, 1923 32796



SODA DEVELOPMENT
SWITCHRACK
APR. 15, 1923 32979



SODA DEVELOPMENT
CAMPSITE
APR. 15, 1923 32980



SODA DEVELOPMENT
TEMPORARY OFFICE & WAREHOUSE
APR. 15, 1923 32981



SODA DEVELOPMENT
DAM SITE NO. 3, LOOKING SOUTH ACROSS RIVER
APR. 15, 1923 32982




SODA DEVELOPMENT
BRIDGE SITE, NORTH BANK OF RIVER
IN S.W. 1/4 SEC. 16
APR. 1, 1923 33004



SODA DEVELOPMENT
BRIDGE-SITE IN S.W. 1/4 SEC. 16
APR. 1, 1923 33005




SODA DEVELOPMENT
BRIDGE-SITE IN SEC. 12,
150 FT. DOWNSTREAM FROM SITE,
LOOKING UPSTREAM ON SOUTH BANK
APR. 25, 1923 33008




SODA DEVELOPMENT
BRIDGE-SITE IN SEC. 12,
LOOKING ALONG CENTER LINE FROM NORTH BANK
APR. 25, 1923 33009



SODA DEVELOPMENT
BRIDGE-SITE IN SEC. 12,
LOOKING ALONG CENTER LINE FROM SOUTH BANK
APR. 25, 1923 33010




SODA DEVELOPMENT
BRIDGE-SITE IN SEC. 16,
150 FT. UPSTREAM FROM SITE,
LOOKING DOWNSTREAM ON NORTH BANK
APR. 25, 1923 33011




SODA DEVELOPMENT
BRIDGE-SITE IN SEC. 16,
150 FT. DOWNSTREAM FROM SITE,
LOOKING UPSTREAM ON NORTH BANK
APR. 25, 1923 33012




SODA DEVELOPMENT
 BRIDGE-SITE IN SEC. 16,
 150 FT. DOWNSTREAM FROM SITE,
 LOOKING UPSTREAM ON SOUTH BANK
 APR. 25, 1923 33014




SODA DEVELOPMENT
 BRIDGE-SITE IN SEC. 16,
 150 FT. UPSTREAM FROM SITE,
 LOOKING DOWNSTREAM ON SOUTH BANK
 APR. 25, 1923 33015



SODA DEVELOPMENT
 BRIDGE-SITE IN SEC. 16,
 LOOKING ALONG CENTER LINE FROM NORTH BANK
 APR. 25, 1923 33013



SODA DEVELOPMENT
BRIDGE-SITE IN SEC. 16,
LOOKING ALONG CENTER LINE FROM SOUTH BANK
APR. 25, 1923 33016







SODA DEVELOPMENT
BRIDGE-SITE IN SEC. 12,
150 FT. UPSTREAM FROM SITE,
LOOKING DIAGONALLY ACROSS AT SOUTH BANK
APR. 25, 1923 33017



SODA DEVELOPMENT
BRIDGE-SITE IN SEC. 12,
150 FT. UPSTREAM FROM SITE,
LOOKING DOWNSTREAM ON NORTH BANK
APR. 25, 1923 33018










SODA DEVELOPMENT
CONCRETE DAM - EXCAVATION
MAY 15, 1923 33066




SODA DEVELOPMENT
CENTER-LINE OF DAMSITE FROM SOUTH BANK
OF RIVER
MAY 15, 1923 33067




SODA DEVELOPMENT
CONCRETE DAM - EXCAVATION
MAY 15, 1923 33068




SODA DEVELOPMENT
SUSPENSION BRIDGE FOR WATER SUPPLY PIPE
ACROSS BEAR RIVER
MAY 15, 1923 33069




SODA DEVELOPMENT
DAM SITE.
LOOKING ALONG TRANSVERSE AXIS OF DAM
FROM SOUTH BANK OF RIVER
JUNE 1, 1923 33099




SODA DEVELOPMENT
DAM SITE.
LOOKING ALONG TRANSVERSE AXIS OF DAM
FROM NORTH BANK OF RIVER
JUNE 1, 1923 33100





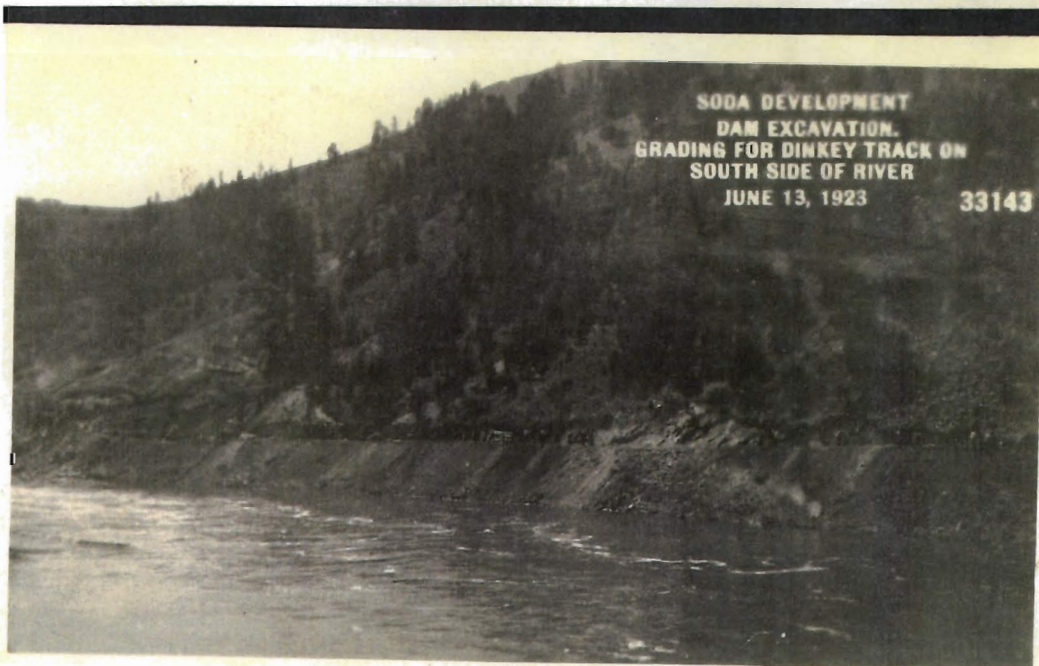
SODA DEVELOPMENT
DAM EXCAVATION.
GRADING FOR DINKEY TRACK ON
SOUTH SIDE OF RIVER
JUNE 13, 1923

33141




SODA DEVELOPMENT
DAM EXCAVATION.
DRILLING TO BLAST SOLID ROCK ON
SOUTH SIDE OF RIVER
JUNE 13, 1923

33142




SODA DEVELOPMENT
DAM EXCAVATION.
GRADING FOR DINKEY TRACK ON
SOUTH SIDE OF RIVER
JUNE 13, 1923


33143



SODA DEVELOPMENT
 "A" FRAME FOR MAIN CABLEWAY
 ON SOUTH BANK OF RIVER
 JUNE 13, 1923 33144




SODA DEVELOPMENT
 80 FT. TOWER FOR MAIN CABLEWAY
 ON NORTH BANK OF RIVER
 JUNE 13, 1923 33145



SODA DEVELOPMENT
 DAM EXCAVATION.
 LOADING CARS ON SOUTH BANK OF RIVER
 JUNE 30, 1923 33179



SODA DEVELOPMENT
LOOKING ALONG TRANSVERSE AXIS OF DAM
FROM SOUTH BANK OF RIVER
JUNE 30, 1923 33180




SODA DEVELOPMENT
LOOKING SOUTH ALONG CENTER LINE OF DAMSITE
JULY 1, 1923 33191



SODA DEVELOPMENT
OSGOOD STEAM SHOVEL WORKING IN BORROW PIT
JULY 1, 1923 33192



SODA DEVELOPMENT
LOADING PLATFORM FOR MAIN CABLEWAY
AND DINKEY TRACK NO. 2
JULY 1, 1923 33193




SODA DEVELOPMENT
TRANSFORMER NO. 3 FOR COMPRESSOR HOUSE
JULY 1, 1923 33194



SODA DEVELOPMENT
GRADING FOR U. S. L. R.R. SPUR AT STA. 35 + 00
JULY 1, 1923 33195









SODA DEVELOPMENT
VIEW EASTERLY FROM POINT NEAR SPRING
JULY 15, 1923 33236




SODA DEVELOPMENT
VIEW WESTERLY FROM POINT NEAR SPRING
JULY 15, 1923 33237




SODA DEVELOPMENT
LOOKING ALONG TRANSVERSE AXIS OF DAM
FROM SOUTH BANK OF RIVER
JULY 15, 1923 33238






SODA DEVELOPMENT
DINKEY TRACK NO. 4 ON NORTH BANK OF RIVER
JULY 15, 1923 33242




SODA DEVELOPMENT
O.S.L. R.R. LOOKING EAST, SHOWING SAG
BETWEEN STATIONS 7882 AND 7905
JULY 15, 1923 33243



SODA DEVELOPMENT
STONE BOX CULVERT IN BIG FILL
ON O.S.L. R.R., LOOKING NORTH
JULY 15, 1923 33244



SODA DEVELOPMENT
STONE BOX CULVERT IN BIG FILL
ON O.S.L. R.R., LOOKING NORTH
JULY 15, 1923 33245



SODA DEVELOPMENT
STONE BOX CULVERT IN BIG FILL
ON O.S.L. R.R., LOOKING SOUTH
JULY 15, 1923 33246



SODA DEVELOPMENT
STONE BOX CULVERT IN BIG FILL
ON O.S.L. R.R., LOOKING SOUTH
JULY 15, 1923 33247



SODA DEVELOPMENT
OFFICE BUILDING
JULY 15, 1923

33248




SODA DEVELOPMENT
CEMENT WAREHOUSE
JULY 15, 1923

33249



SODA DEVELOPMENT
SAND & GRAVEL HANDLING PLANT EXCAVATION
JULY 15, 1923

33250







MOVING THE 25000 SHOVEL ACROSS THE RIVER FLEETWAY FOR




EXCAVATING FOR HYDROELECTRIC DAM P.O. ALEXANDER 1000

WHITNEY
5-23-23





DAM SITE P.O. ALEXANDER 1000



WHITNEY
5-23-23















SODA DEVELOPMENT
DAM EXCAVATION.
STIFF LEG DERRICK ON NORTH BANK
JULY 15, 1923 33251



SODA DEVELOPMENT
DAM EXCAVATION.
STARTING WORK ON UPPER COFFER-DAM,
VIEWED FROM SOUTH BANK
JULY 15, 1923 33252



SODA DEVELOPMENT
DAM EXCAVATION.
WORK ON SOUTH BANK
JULY 15, 1923 33253






SODA DEVELOPMENT
 LOOKING ALONG TRANSVERSE AXIS OF DAM
 FROM SOUTH BANK OF RIVER
 JULY 31, 1923 33292



SODA DEVELOPMENT
 STARTING TO LAY STEEL FOR O.S.L. SPUR
 TO DAMSITE
 JULY 31, 1923 33293



SODA DEVELOPMENT
 EXCAVATING FOR FLUME GRADE
 ON SOUTH BANK OF RIVER
 JULY 31, 1923 33298




SODA DEVELOPMENT
EXCAVATING FOR CONCRETE DAM
ON NORTH BANK OF RIVER
JULY 31, 1923 33299




SODA DEVELOPMENT
DETOUR FOR STATE ROAD AT
O.S.L. SPUR CROSSING, LOOKING EAST
JULY 31, 1923 33300




SODA DEVELOPMENT
DETOUR FOR STATE ROAD AT
O.S.L. SPUR CROSSING, LOOKING WEST
JULY 31, 1923 33301



SODA DEVELOPMENT
BALLASTING O. S. L. R.R. SPUR
AUG. 16. 1923 33315




SODA DEVELOPMENT
GRAVEL WASHING PLANT
AUG. 16. 1923 33316




SODA DEVELOPMENT
TRENCH FOR CONVEYOR SYSTEM BETWEEN
GRAVEL WASHING PLANT AND MIXING PLANT
AUG. 16. 1923 33317




SODA DEVELOPMENT
FLUME STRUCTURE, LOOKING DOWNSTREAM
AUG. 16, 1923 33318





SODA DEVELOPMENT
UPPER COFFERDAM FROM NORTH BANK OF RIVER
AUG. 16, 1923 33319



SODA DEVELOPMENT
EXCAVATING FOR CONCRETE DAM ON
NORTH BANK OF RIVER
AUG. 16, 1923 33320








SODA DEVELOPMENT
DIVERTING FLUME FROM NORTH BANK OF RIVER
AUG. 16, 1923 33324



SODA DEVELOPMENT
LOWER COFFERDAM
AUG. 16, 1923 33325




SODA DEVELOPMENT
ERECTING UPPER COFFERDAM,
VIEW FROM SOUTH BANK OF RIVER
AUG. 16, 1923 33326




SODA DEVELOPMENT
 LOOKING ALONG TRANSVERSE AXIS OF DAM
 FROM SOUTH BANK OF RIVER
 AUG. 16, 1923 33327



SODA DEVELOPMENT
 FLUME STRUCTURE AND UPPER COFFERDAM,
 LOOKING DOWNSTREAM
 AUG. 16, 1923 33328




SODA DEVELOPMENT
 EXCAVATING FOR CONCRETE DAM
 ON NORTH BANK OF RIVER
 SEPT. 1, 1923 33332





SODA DEVELOPMENT
WASHING & SCREENING PLANT
AND CONVEYOR TRESTLE
SEPT. 1, 1923

33336



SODA DEVELOPMENT
GRAVEL CONVEYOR AND TRIPPER
SEPT. 15, 1923

33365





SODA DEVELOPMENT
FAMILY QUARTERS
SEPT. 15, 1923

33369




SODA DEVELOPMENT
POOL HALL
SEPT. 15, 1923

33370



SODA DEVELOPMENT
CAR LIFT SWITCHBACK AND RETURN TRACK
TO MIXER
SEPT. 15, 1923

33371



SODA DEVELOPMENT
GRAVEL CONVEYOR,
SHOWING LIFT AND DISTRIBUTING SYSTEM
SEPT. 15, 1923 33372




SODA DEVELOPMENT
LOOKING ALONG TRANSVERSE AXIS OF DAM
FROM SOUTH BANK OF RIVER,
SHOWING DAM EXCAVATION
SEPT. 15, 1923 33373




SODA DEVELOPMENT
PERMANENT MATERIALS WAREHOUSE,
LOOKING WEST
SEPT. 15, 1923 33374



SODA DEVELOPMENT
LOOKING UPSTREAM FROM CABLE-BRIDGE
SEPT. 15, 1923 33375




SODA DEVELOPMENT
GRAVEL WASHING AND SCREENING PLANT
SEPT. 1, 1923 33376




SODA DEVELOPMENT
TRESTLE FOR 305 FT. CONVEYOR SYSTEM
SEPT. 1, 1923 33377



SODA DEVELOPMENT
LOOKING UPSTREAM FROM CABLE-BRIDGE
SEPT. 15, 1923 33375




SODA DEVELOPMENT
GRAVEL WASHING AND SCREENING PLANT
SEPT. 1, 1923 33376




SODA DEVELOPMENT
TRESTLE FOR 305 FT. CONVEYOR SYSTEM
SEPT. 1, 1923 33377



SODA DEVELOPMENT
LOOKING UPSTREAM FROM CABLE-BRIDGE
SEPT. 15, 1923 33375




SODA DEVELOPMENT
GRAVEL WASHING AND SCREENING PLANT
SEPT. 1, 1923 33376



SODA DEVELOPMENT
TRESTLE FOR 305 FT. CONVEYOR SYSTEM
SEPT. 1, 1923 33377



SODA DEVELOPMENT
UNWATERING DAMSITE FROM AUXILIARY
COFFER-DAM BELOW UPPER COFFER-DAM
OCT. 1, 1923 33451



SODA DEVELOPMENT
WASHED GRAVEL IN STORAGE PILES
OCT. 2, 1923 33452



SODA DEVELOPMENT
PANORAMA OF CAMP,
VIEW NO. 1
SEPT. 20, 1923 33453



SODA DEVELOPMENT
PANORAMA OF CAMP,
VIEW NO. 2
SEPT. 20, 1923

33454



SODA DEVELOPMENT
PANORAMA OF CAMP,
VIEW NO. 3
SEPT. 20, 1923

33455



SODA DEVELOPMENT
PANORAMA OF CAMP,
VIEW NO. 4
SEPT. 20, 1923

33456

EASTOWN




SODA DEVELOPMENT
PANORAMA OF CAMP,
VIEW NO. 5
SEPT. 20, 1923

33457



SODA DEVELOPMENT
PANORAMA OF CAMP,
VIEW NO. 6
SEPT. 20, 1923

33458



SODA DEVELOPMENT
PANORAMA OF CAMP,
VIEW NO. 7
SEPT. 20, 1923

33459

33459


SODA DEVELOPMENT
PANORAMA OF CAMP,
VIEW NO. 8
SEPT. 20, 1923

33460



SODA DEVELOPMENT
PANORAMA OF CAMP,
VIEW NO. 9
SEPT. 20, 1923


33461



SODA DEVELOPMENT
PANORAMA OF CAMP,
VIEW NO. 10
SEPT. 20, 1923


33462





SODA DEVELOPMENT
PANORAMA OF CAMP,
VIEW NO. 11
SEPT. 20, 1923

33463




SODA DEVELOPMENT
CONVEYOR TRESTLE FROM WASHING PLANT
FOR STORING GRAVEL
SEPT. 30, 1923

33464



SODA DEVELOPMENT
UNDERGROUND CONVEYOR SYSTEM BETWEEN
GRAVEL STORAGE PILES AND MIXERS
SEPT. 30, 1923


33465




SODA DEVELOPMENT
WASHED GRAVEL IN STORAGE PILES
SEPT. 30, 1923 33466



SODA DEVELOPMENT
DAM EXCAVATION
ON NORTH BANK OF RIVER
OCT. 1, 1923 33467



SODA DEVELOPMENT
LOOKING ALONG TRANSVERSE AXIS OF DAM
FROM SOUTH BANK OF RIVER
OCT. 1, 1923 33468






SODA DEVELOPMENT
GRAVEL WASHING PLANT,
SHOWING COFFER-DAM TAILING'S POND
OCT. 2, 1923 33472



SODA DEVELOPMENT
GRAVEL WASHING PLANT AND CONVEYOR SYSTEM
OCT. 2, 1923 33473

P. U. CO.



SODA DEVELOPMENT
SAND CONVEYOR AND STORAGE PILE
OCT. 2, 1923 33474



SODA DEVELOPMENT
HYDRO-ELECTRIC EQUIPMENT
IN PHOENIX YARD
OCT. 14, 1923

33513



SODA DEVELOPMENT
HYDRO-ELECTRIC EQUIPMENT
IN PHOENIX YARD
OCT. 14, 1923

33514




SODA DEVELOPMENT
HYDRO-ELECTRIC EQUIPMENT
IN PHOENIX YARD
OCT. 14, 1923

33515


SODA DEVELOPMENT
HYDRO-ELECTRIC EQUIPMENT
IN PHOENIX YARD
OCT. 14, 1923

33516



SODA DEVELOPMENT
HYDRO-ELECTRIC EQUIPMENT
IN PHOENIX YARD
OCT. 14, 1923


33517



SODA DEVELOPMENT
HYDRO-ELECTRIC EQUIPMENT
IN PHOENIX YARD
OCT. 14, 1923

33518





SODA DEVELOPMENT
LUMBER STORED
IN PHOENIX YARD
OCT. 14, 1923

33519



SODA DEVELOPMENT
WHITING 60 TON CRANE
IN PHOENIX YARD
OCT. 14, 1923

33520




SODA DEVELOPMENT
ROOF TRUSSES STORED
IN PHOENIX YARD
OCT. 14, 1923

33521


SODA DEVELOPMENT
DAM EXCAVATION
ON NORTH BANK OF RIVER
OCT. 14, 1923

33522



SODA DEVELOPMENT
DAM EXCAVATION
ON NORTH BANK OF RIVER
OCT. 14, 1923

33523



SODA DEVELOPMENT
SAND AND GRAVEL IN STORAGE PILE
OCT. 14, 1923

33524





SODA DEVELOPMENT
GRAVEL IN STORAGE
OCT. 14, 1923

33525





SODA DEVELOPMENT
SAND IN STORAGE
OCT. 14, 1923


33526




SODA DEVELOPMENT
TRACK FOR CONVEYING CONCRETE
FROM MIXERS TO DAM
OCT. 14, 1923

33527






SODA DEVELOPMENT
CAR-LIFT FROM GRAVEL WASHING PLANT
TO MIXING PLANT
OCT. 14, 1923 33533



SODA DEVELOPMENT
RETURN TRACK FROM MIXING PLANT
TO WASHING PLANT
OCT. 14, 1923 33532




SODA DEVELOPMENT
CONCRETE DAM - ERECTING FORMS
AT NORTH END OF DAM
OCT. 14, 1923 33531



SODA DEVELOPMENT
BOILER-HOUSE - STEAM HEATING PLANT
OCT. 14, 1923 33534



SODA DEVELOPMENT
BRIDGE "B" ON COUNTY ROAD,
SOUTH ABUTMENT LOOKING UPSTREAM
OCT. 15, 1923 33535



SODA DEVELOPMENT
BRIDGE "B" ON COUNTY ROAD,
NORTH ABUTMENT LOOKING NORTH
OCT. 15, 1923 33536




SODA DEVELOPMENT
BRIDGE "B" ON COUNTY ROAD,
NORTH ABUTMENT LOOKING NORTH
OCT. 15, 1923 33537




SODA DEVELOPMENT
BRIDGE "B" ON COUNTY ROAD,
NORTH ABUTMENT
OCT. 15, 1923 33538




SODA DEVELOPMENT
BRIDGE "B" ON COUNTY ROAD,
NORTH ABUTMENT LOOKING UPSTREAM
OCT. 15, 1923 33539




SODA DEVELOPMENT
CONCRETE DAM - ERECTING FORMS
LOOKING NORTH ALONG TRANSVERSE AXIS OF DAM
OCT. 25, 1923 33592



SODA DEVELOPMENT
CONCRETE DAM - ERECTING FORMS
LOOKING NORTH ALONG TRANSVERSE AXIS OF DAM
OCT. 25, 1923 33593



SODA DEVELOPMENT
CONCRETE DAM - ERECTING FORMS
LOOKING NORTH ALONG TRANSVERSE AXIS OF DAM
OCT. 25, 1923 33594





SODA DEVELOPMENT
CAR ON RETURN TRACK FROM MIXER
OCT. 25, 1923 33595




SODA DEVELOPMENT
CAR GOING UP CAR-LIFT TO CONCRETE MIXER
OCT. 25, 1923 33596




SODA DEVELOPMENT
CAR GOING UP CAR-LIFT TO CONCRETE MIXER
OCT. 25, 1923 33597




SODA DEVELOPMENT
CONCRETE DAM - ERECTING FORMS FOR
POWER-HOUSE SECTION, LOOKING DOWNSTREAM
OCT. 27, 1923 33601





SODA DEVELOPMENT
CONCRETE DAM - ERECTING FORMS FOR
POWER-HOUSE SECTION, LOOKING DOWNSTREAM
OCT. 27, 1923 33602



SODA DEVELOPMENT
TRESTLE ON DAM
NOV. 1, 1923 33603










SODA DEVELOPMENT
STEEL-CHUTE FOR PLACING CONCRETE
NOV. 1, 1923 33607



SODA DEVELOPMENT
CAMPSITE - LOOKING NORTH
NOV. 1, 1923 33608



SODA DEVELOPMENT
HOUSE OVER MIXERS AND RETURN TRACK
NOV. 1, 1923 33609






SODA DEVELOPMENT
CONCRETE DAM - FOOTINGS -
GENERATING STATION SUBSTRUCTURE
NOV. 1, 1923


33612

33613





SODA DEVELOPMENT
CONCRETE DAM - POWER-HOUSE SECTION
FOOTING FOR SUBSTRUCTURE,
LOOKING UPSTREAM
NOV. 3, 1923


33614




SODA DEVELOPMENT
CONCRETE DAM - POWER-HOUSE SECTION,
FOOTING FOR SUBSTRUCTURE,
SHOWING PIPES, SPRING AND CONCRETE FLOVE
NOV. 3, 1923

33615

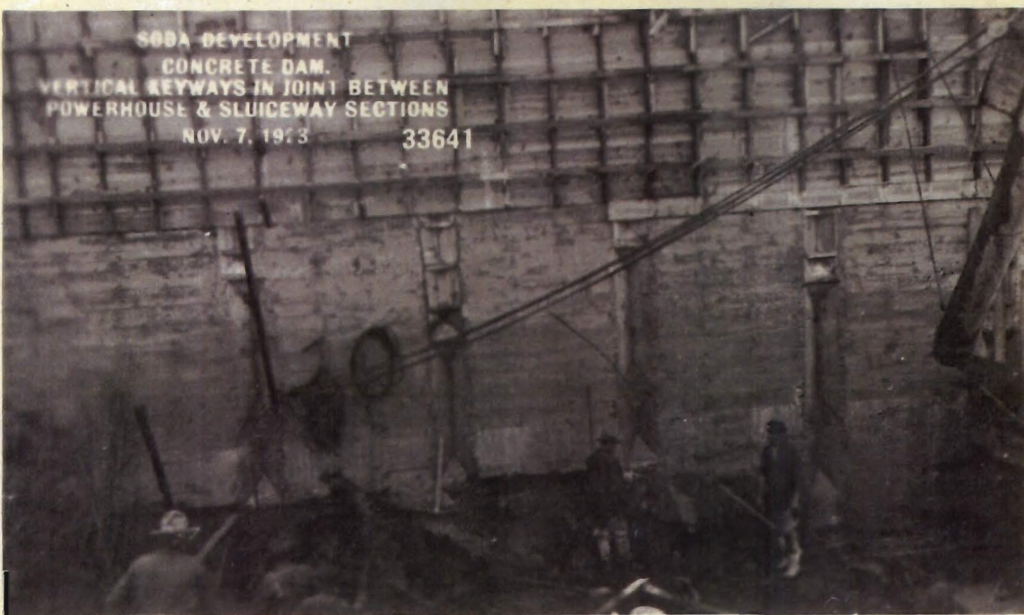




SODA DEVELOPMENT
CONCRETE DAM.
POWERHOUSE AND SLUICeway SECTIONS
NOV. 7, 1923 33639



SODA DEVELOPMENT
CONCRETE DAM.
FOOTINGS AND REINFORCING STEEL IN
POWERHOUSE SECTION
NOV. 7, 1923 33640



SODA DEVELOPMENT
CONCRETE DAM.
VERTICAL KEYWAYS IN JOINT BETWEEN
POWERHOUSE & SLUICeway SECTIONS
NOV. 7, 1923 33641



SODA DEVELOPMENT
CONCRETE DAM.
HORIZONTAL KEYWAYS ON GRAVITY SECTION
NOV. 7, 1923 33645



SODA DEVELOPMENT
CONCRETE DAM.
ERECTING FOOTINGS FOR POWERHOUSE
NOV. 14, 1923 33650




SODA DEVELOPMENT
CONCRETE DAM.
SHOWING DRAFT TUBE FORM FOR
UNIT NO. 1 IN PLACE
NOV. 14, 1923 33652




SODA DEVELOPMENT
CONCRETE DAM.
SHOWING DRAFT TUBE FORM FOR
UNIT NO. 1 IN PLACE
AND PREPARATIONS FOR NO. 2
NOV. 14, 1923

33653




SODA DEVELOPMENT
WASHED GRAVEL IN STORAGE
NOV. 14, 1923

33654



SODA DEVELOPMENT
CONCRETE DAM - SHOWING FORM FOR
DRAFT TUBE NO. 1 IN PLACE
NOV. 14, 1923


33655




SODA DEVELOPMENT
CONCRETE MIXING PLANT.
SHOWING CAR-LIFT AND RETURN TRACK
NOV. 14, 1923 33659


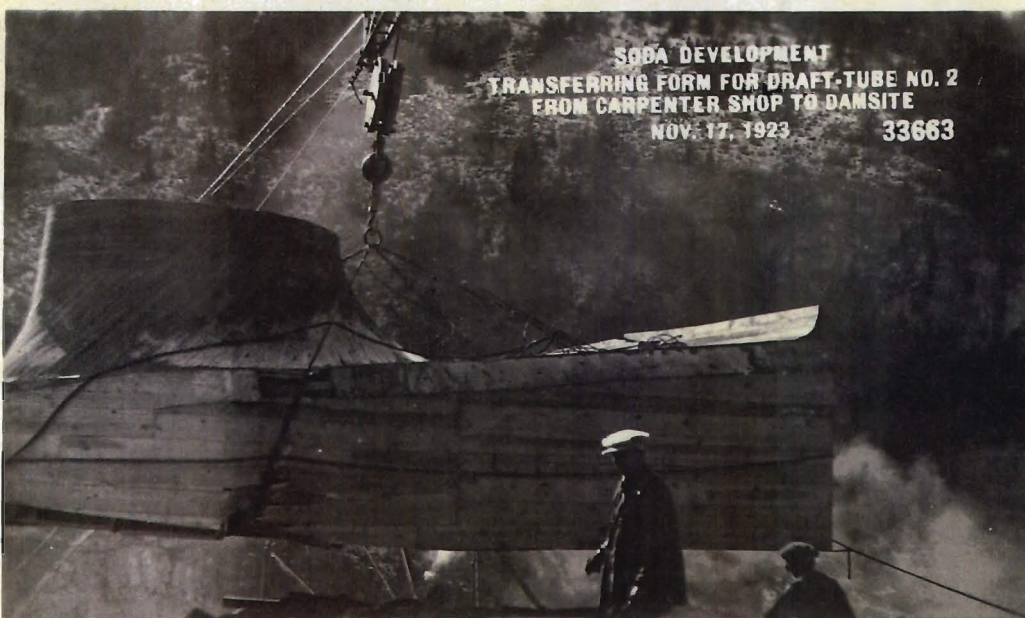




SODA DEVELOPMENT
TRANSFERRING FORM FOR DRAFT-TUBE NO. 2
FROM CARPENTER SHOP TO DAMSITE
NOV. 17, 1923 33660




SODA DEVELOPMENT
LOWERING FORM FOR DRAFT-TUBE NO. 2
INTO PLACE
NOV. 17, 1923 33661









SODA DEVELOPMENT
TRANSFERRING FORM FOR DRAFT-TUBE NO. 2
FROM CARPENTER SHOP TO DAMSITE
NOV. 17, 1923 33665



SODA DEVELOPMENT
CONCRETE DAM.
SHOWING FORMS FOR INSPECTION GALLERY
IN POWERHOUSE SECTION
NOV. 17, 1923 33666




SODA DEVELOPMENT
TRANSFERRING FORM FOR DRAFT-TUBE NO. 2
FROM CARPENTER SHOP TO DAMSITE
NOV. 17, 1923 33667




SODA DEVELOPMENT
TRANSFERRING FORM FOR DRAFT-TUBE NO. 2
FROM CARPENTER SHOP TO DAMSITE
NOV. 17, 1923 33668




SODA DEVELOPMENT
DRAFT-TUBE FORMS AT CARPENTER SHOP
NOV. 17, 1923 33669




SODA DEVELOPMENT
CONCRETE DAM.
LOOKING ALONG TRANSVERSE AXIS FROM
SOUTH BANK OF RIVER
NOV. 17, 1923 33670




SODA DEVELOPMENT
CONCRETE DAM.
LOOKING ALONG TRANSVERSE AXIS FROM
SOUTH BANK OF RIVER
NOV. 17, 1923 33671



SODA DEVELOPMENT
CONCRETE DAM.
POWERHOUSE & SLUICE-WAY SECTIONS
FROM SOUTH BANK OF RIVER
NOV. 17, 1923 33672




SODA DEVELOPMENT
CONCRETE DAM.
POWERHOUSE & SLUICE-WAY SECTIONS
LOOKING DOWNSTREAM
NOV. 17, 1923 33673




SODA DEVELOPMENT
CONCRETE DAM.
LOOKING ALONG TRANSVERSE AXIS FROM
SOUTH BANK OF RIVER
NOV. 17, 1923 33674



SODA DEVELOPMENT
STATE ROAD - WARM CREEK BRIDGE
NOV. 21, 1923 33687



SODA DEVELOPMENT
STATE ROAD - WARM CREEK BRIDGE
NOV. 21, 1923 33688




SODA DEVELOPMENT
STATE ROAD - WARM CREEK BRIDGE
NOV. 21, 1923 33689




SODA DEVELOPMENT
STATE ROAD - SODA CREEK BRIDGE
NOV. 21, 1923 33690




SODA DEVELOPMENT
STATE ROAD - SODA CREEK BRIDGE
PREPARING TO POUR CONCRETE FLOOR
NOV. 21, 1923 33691






SODA DEVELOPMENT
COUNTY ROAD - SHOWING BRIDGE "A"
UNDER CONSTRUCTION
NOV. 21, 1923 33695



SODA DEVELOPMENT
COUNTY ROAD - BRIDGE "A"
SHOWING ABUTMENTS AND FALSE WORK
UNDER CONSTRUCTION
NOV. 21, 1923 33696




SODA DEVELOPMENT
COUNTY ROAD - BRIDGE "A"
SHOWING ABUTMENTS AND FALSE WORK
UNDER CONSTRUCTION
NOV. 21, 1923 33697



SODA DEVELOPMENT
COUNTY ROAD - BRIDGE "A"
SHOWING ABUTMENTS AND FALSE WORK
UNDER CONSTRUCTION
NOV. 21, 1923

33698




SODA DEVELOPMENT
COUNTY ROAD - BRIDGE "B"
ERECTING STEEL SUPERSTRUCTURE,
LOOKING EAST
NOV. 21, 1923



33699





SODA DEVELOPMENT
COUNTY ROAD - BRIDGE "B"
ERECTING STEEL SUPERSTRUCTURE,
LOOKING EAST
NOV. 21, 1923

33700












SODA DEVELOPMENT
COUNTY ROAD - BRIDGE "A"
ERECTING STEEL SUPERSTRUCTURE
DEC. 3, 1923 33774



SODA DEVELOPMENT
COUNTY ROAD - BRIDGE "A"
ERECTING STEEL SUPERSTRUCTURE
AND WING-WALLS
DEC. 3, 1923 33775




SODA DEVELOPMENT
COUNTY ROAD - BRIDGE "A"
SHOWING FALSE WORK AND ERECTION OF
STEEL SUPERSTRUCTURE
DEC. 5, 1923 33776





SODA DEVELOPMENT
CONCRETE DAM - POWERHOUSE SECTION
ERECTING FORMS FOR SCROLL CASE
DEC. 3, 1923 33780




SODA DEVELOPMENT
CONCRETE DAM FROM NORTH BANK OF RIVER
DEC. 3, 1923 33781



SODA DEVELOPMENT
SHOWING ICE ON RIVER ABOVE
UPPER COFFER-DAM
DEC. 3, 1923 33782





SODA DEVELOPMENT
CONCRETE DAM - LOOKING TOWARD GRAVITY
SECTION FROM POWERHOUSE SECTION OF DAM
DEC. 3, 1923 33783




SODA DEVELOPMENT
FLOODED AREA ABOVE LOWER COFFER-DAM
DEC. 3, 1923 33784




SODA DEVELOPMENT
STATE HIGHWAY - CANAL BRIDGE
DEC. 3, 1923 33785






SODA DEVELOPMENT
STATE HIGHWAY - WARM CREEK BRIDGE
DEC. 3, 1923 33789



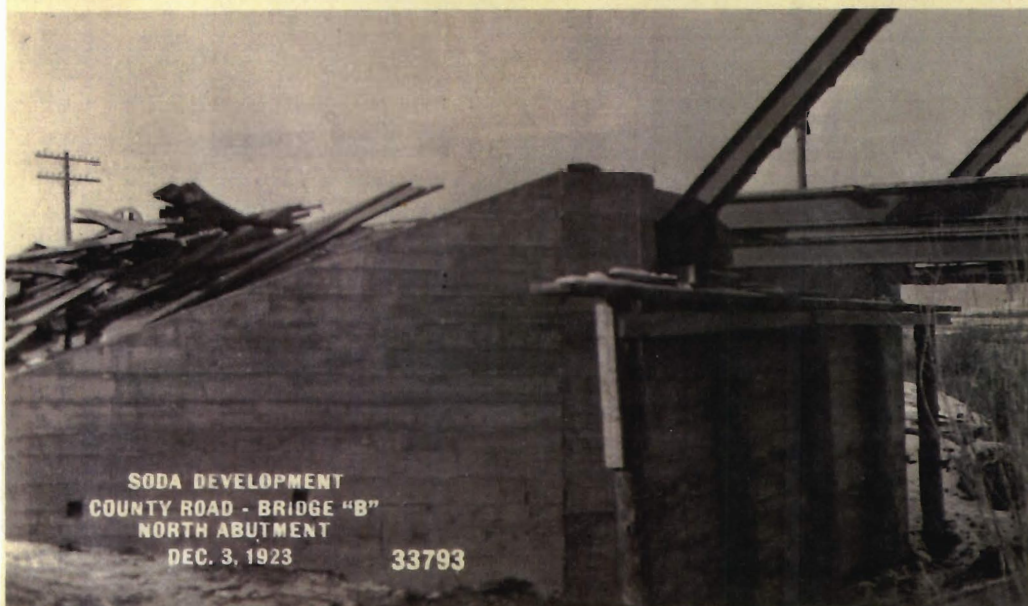
SODA DEVELOPMENT
STATE HIGHWAY - WARM CREEK BRIDGE
DEC. 3, 1923 33790




SODA DEVELOPMENT
COUNTY ROAD - BRIDGE "B"
ERECTING STEEL SUPERSTRUCTURE
DEC. 3, 1923 33791



SODA DEVELOPMENT
COUNTY ROAD - BRIDGE "B"
ERECTING STEEL SUPERSTRUCTURE
AND SHOWING CENTER PIER, LOOKING N.E.
DEC. 3, 1923 33792



SODA DEVELOPMENT
COUNTY ROAD - BRIDGE "B"
NORTH ABUTMENT
DEC. 3, 1923 33793



SODA DEVELOPMENT
COUNTY ROAD - BRIDGE "B"
ERECTING STEEL SUPERSTRUCTURE
SOUTH ABUTMENT
DEC. 3, 1923 33794


SODA DEVELOPMENT
COUNTY ROAD - BRIDGE "B"
ERECTING STEEL SUPERSTRUCTURE
LOOKING N.E.
DEC. 3, 1923 33795





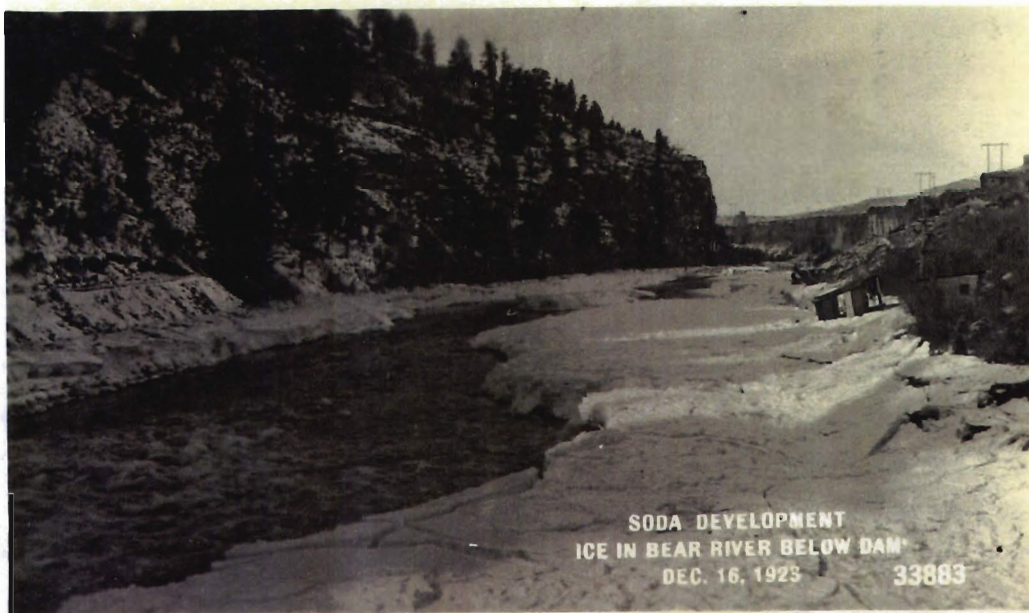
SODA DEVELOPMENT
COUNTY ROAD - BRIDGE "B"
ERECTING STEEL SUPERSTRUCTURE
LOOKING N.E.
DEC. 3, 1923 33796




SODA DEVELOPMENT
CONCRETE DAM - POWER HOUSE SECTION
LOOKING SOUTH
DEC. 16, 1923 33879







SODA DEVELOPMENT
ICE IN BEAR RIVER BELOW DAM
DEC. 16, 1923 33883



SODA DEVELOPMENT
CONCRETE DAM - POWER HOUSE SECTION,
SHOWING PROTECTION TO CONCRETE
IN WEST WALL
DEC. 16, 1923 33884



SODA DEVELOPMENT
COUNTY ROAD - BRIDGE "B"
LOOKING S.E.
DEC. 15, 1923 33885



SODA DEVELOPMENT
COUNTY ROAD - BRIDGE "B"
LOOKING N.E.
DEC. 15, 1923

33886



SODA DEVELOPMENT
COUNTY ROAD - BRIDGE "B"
LOOKING EAST
DEC. 15, 1923


33887




SODA DEVELOPMENT
COUNTY ROAD - BRIDGE "A"
ERECTING LONG STEEL SPAN, LOOKING N.W.
DEC. 15, 1923

33888








SODA DEVELOPMENT
CONCRETE DAM - POWER HOUSE SECTION.
POURING CONCRETE FOR PIERS BY MEANS
OF TRAVELING HOPPER
DEC. 31, 1923 33903




SODA DEVELOPMENT
USING COMPRESSED AIR TO KEEP MUSH ICE MOVING
AT HEAD OF CONSTRUCTION FLUME
DEC. 31, 1923 33904




SODA DEVELOPMENT
CONCRETE DAM - POWER HOUSE SECTION.
ERECTING REINFORCING STEEL AND PLACING
CONCRETE FOR PIERS AT THE FACE OF THE DAM
DEC. 31, 1923 33905




SODA DEVELOPMENT
USING COMPRESSED AIR TO KEEP MUSH ICE MOVING
AT HEAD OF CONSTRUCTION FLUME
DEC. 31, 1923 33906



SODA DEVELOPMENT
LOADING TRAVELING HOPPER WITH CONCRETE
DEC. 31, 1923 33907




SODA DEVELOPMENT
CONCRETE DAM - HOPPERS ON CABLEWAY
USED FOR POURING CONCRETE FOR
POWER HOUSE WALLS
DEC. 19, 1923 33908






SODA DEVELOPMENT
CONCRETE DAM - HOPPERS ON CABLEWAY
USED FOR POURING CONCRETE FOR
POWER HOUSE WALLS
DEC. 19, 1923 33909



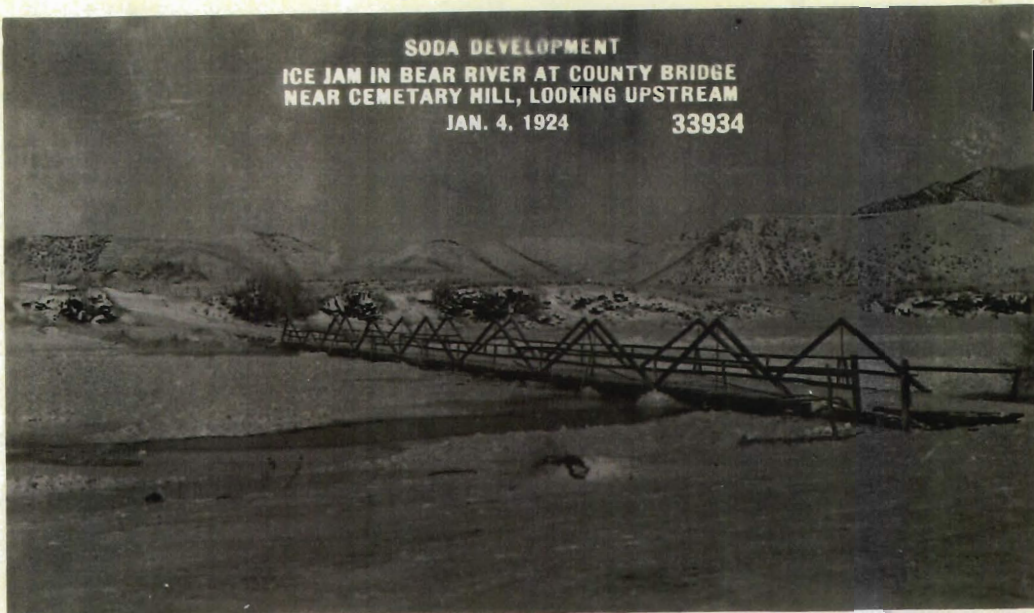
SODA DEVELOPMENT
CONCRETE DAM - PIERS AT FACE OF DAM
DEC. 19, 1923 33910




SODA DEVELOPMENT
CONCRETE DAM - POWER HOUSE SECTION.
ERECTING REINFORCING STEEL FOR PIERS
AT FACE OF DAM
DEC. 31, 1923 33914




SODA DEVELOPMENT
ICE JAM IN BEAR RIVER AT COUNTY BRIDGE
NEAR CEMETARY HILL, LOOKING UPSTREAM
JAN. 4, 1924 33934




SODA DEVELOPMENT
BEAR RIVER - LOOKING UPSTREAM FROM
STEAMBOAT HOT SPRING, SHOWING ICE JAM
18 IN. BELOW STATE ROAD
JAN. 4, 1924 33935




SODA DEVELOPMENT
BEAR RIVER - LOOKING WEST FROM
STEAMBOAT HOT SPRING, SHOWING ICE IN RIVER
JAN. 4, 1924 33936




SODA DEVELOPMENT
STEAMBOAT HOT SPRING, NEAR PRESENT
STATE ROAD SHOWING ICE IN BEAR RIVER
JAN. 4, 1924 33937



SODA DEVELOPMENT
BEAR RIVER - LOOKING UPSTREAM FROM
COUNTY BRIDGE AT CEMETARY HILL
JAN. 4, 1924 33938



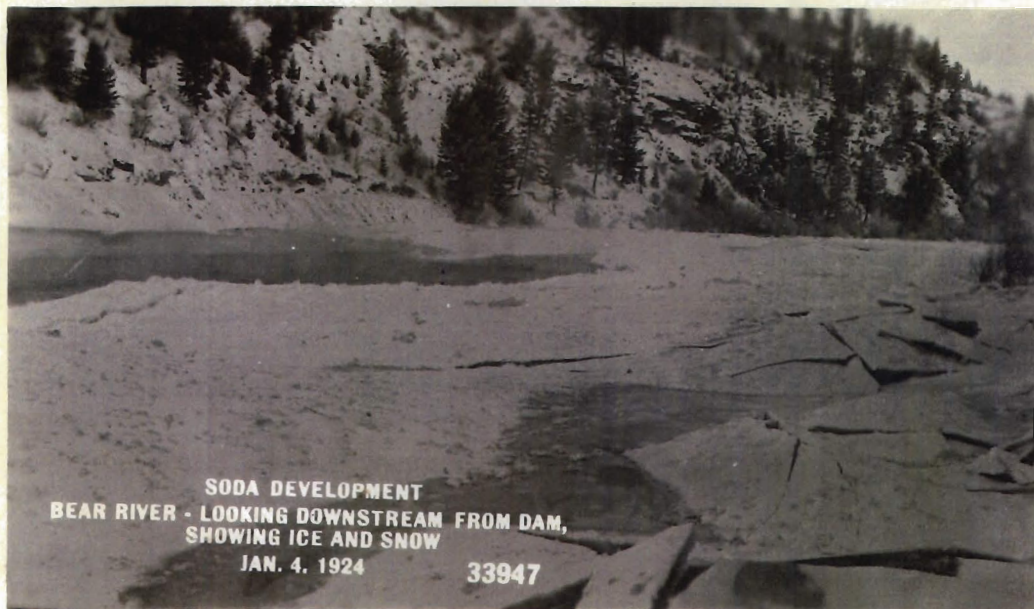
SODA DEVELOPMENT
CONCRETE DAM - WATER AND ICE IN
POWER HOUSE SECTION, SHOWING COMPRESSED
AIR AT WORK TO KEEP WATER FROM FREEZING
JAN. 4, 1924 33945





SODA DEVELOPMENT
CONCRETE DAM - POWER HOUSE SECTION,
SHOWING SECTIONS OF PENSTOCK FORMS
IN PLACE
JAN. 4, 1924

33946



SODA DEVELOPMENT
BEAR RIVER - LOOKING DOWNSTREAM FROM DAM,
SHOWING ICE AND SNOW
JAN. 4, 1924

33947




SODA DEVELOPMENT
BEAR RIVER - LOOKING UPSTREAM FROM DAM,
SHOWING ICE AND SNOW
JAN. 4, 1924

33948


SODA DEVELOPMENT
BEAR RIVER - ICE JAM COVERING STATE ROAD
NEAR STEAMBOAT SPRING
JAN. 6, 1924 33949



SODA DEVELOPMENT
BEAR RIVER - ICE JAM COVERING STATE ROAD
NEAR STEAMBOAT SPRING
JAN. 6, 1924 33950




SODA DEVELOPMENT
BEAR RIVER - SHOWING CHANNEL CUT THROUGH
THE ICE AT BRIDGE "B"
JAN. 6, 1924 33951




SODA DEVELOPMENT
COUNTY ROAD BRIDGE "B"
SHOWING "BRIDGE CLOSED" SIGN AT EAST END
JAN. 6, 1924 33952






SODA DEVELOPMENT
COUNTY ROAD BRIDGE "B"
SHOWING "BRIDGE CLOSED" SIGN AT WEST END
JAN. 6, 1924 33953




SODA DEVELOPMENT
SWITCHYARD ROAD, LOOKING TOWARD ALEXANDER
JAN. 16, 1924 33959








SODA DEVELOPMENT
BEAR RIVER WEST OF DAMSITE
JAN. 16, 1924 33963



SODA DEVELOPMENT
COUNTY ROAD BRIDGE "A"
LOOKING S.E.
JAN. 18, 1924 33965



SODA DEVELOPMENT
CONCRETE DAM - REINFORCING IN
FOREBAY WALLS, LOOKING NORTH
JAN. 18, 1924 33966




SODA DEVELOPMENT
CONCRETE DAM - REINFORCING STEEL AROUND
REGULATOR INTAKE, LOOKING WEST
JAN. 18. 1924 33967




SODA DEVELOPMENT
COUNTY ROAD BRIDGE "A"
LOOKING S.E.
JAN. 18. 1924 33968




SODA DEVELOPMENT
COUNTY ROAD BRIDGE "A"
LOOKING N.W.
JAN. 18. 1924 33969



SODA DEVELOPMENT
COUNTY ROAD BRIDGE "A"
LOOKING S.E.
JAN. 18, 1924
33970



SODA DEVELOPMENT
COUNTY ROAD BRIDGE "A"
LOOKING N.W.
JAN. 18, 1924
33971




SODA DEVELOPMENT
COUNTY ROAD BRIDGE "A"
LOOKING N.W.
JAN. 18, 1924
33972



SODA DEVELOPMENT
COUNTY ROAD BRIDGE "A"
LOOKING N.W.
JAN. 18, 1924

33973



SODA DEVELOPMENT
CONCRETE DAM
POURING CONCRETE FROM CABLE-WAY
FEB. 1, 1924

33974



SODA DEVELOPMENT
CONCRETE DAM
LOOKING N.E. FROM SOUTH BANK OF RIVER
FEB. 1, 1924

33975




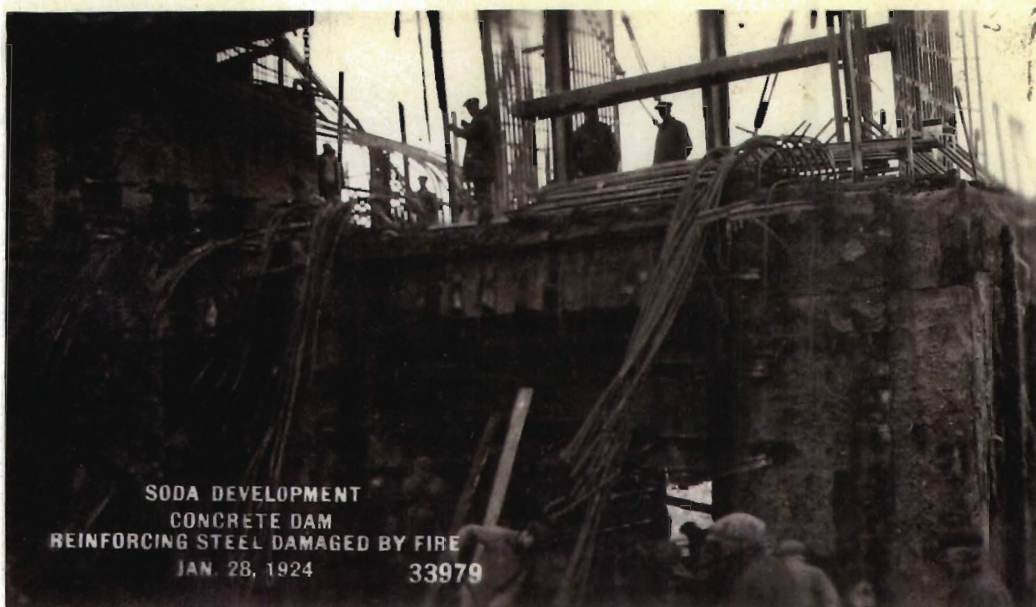
SODA DEVELOPMENT
EXCAVATING FOR SWITCHYARD
FEB. 1, 1924 33976




SODA DEVELOPMENT
SAND & GRAVEL IN STORAGE
FEB. 1, 1924 33977




SODA DEVELOPMENT
CONCRETE DAM
FROM SOUTH BANK OF RIVER
JAN. 28, 1924 33978







SODA DEVELOPMENT
CONCRETE DAM
SHOWING FORMS FOR JOHNSON REGULATOR
AND PENSTOCKS OF UNIT NO. 1
FEB. 15, 1924 33988



SODA DEVELOPMENT
CONCRETE DAM - SHOWING REINFORCING STEEL
AROUND PENSTOCKS OF UNIT NO. 1
FEB. 15, 1924 33989




SODA DEVELOPMENT
CONCRETE DAM - GRAVITY SECTION
SHOWING TOWER FOR SUPPORTING
CONCRETE TRACKS
FEB. 15, 1924 33990





REINFORCING STEEL FOR PENSTOCKS, UNIT NO. 1



SODA DEVELOPMENT
SCROLL CASE FORMS
FEB. 15, 1924
33992




SODA DEVELOPMENT
CONCRETE DAM
REINFORCING STEEL FOR PENSTOCKS, UNIT NO. 1
FEB. 23, 1924
33999








SODA DEVELOPMENT
CONCRETE DAM - LOOKING DOWNSTREAM FROM
NORTH BANK OF RIVER
MAR. 4, 1924 34011



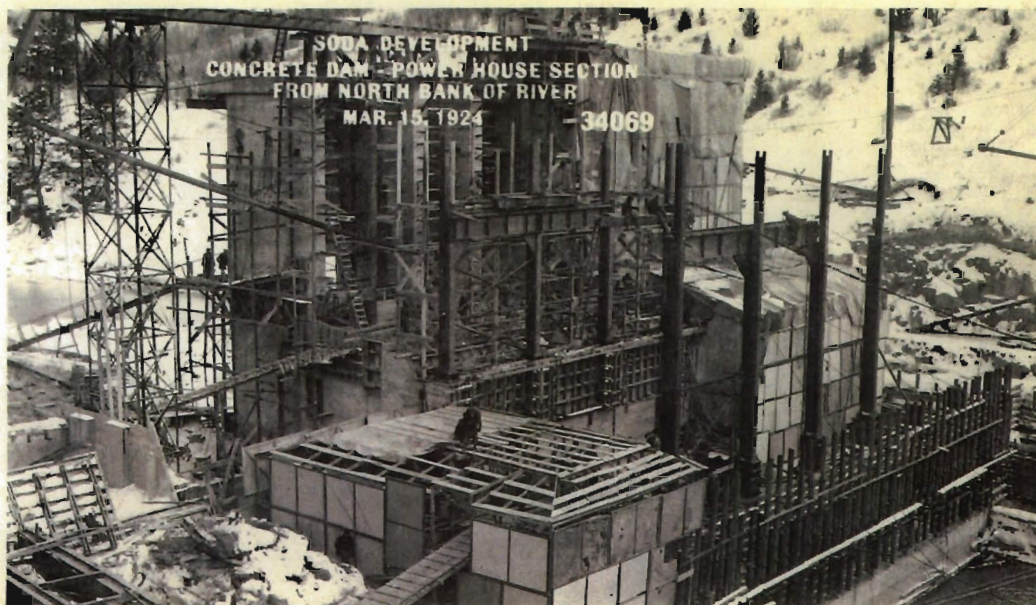



SODA DEVELOPMENT
STEAM-SHOVEL WORKING
ON SAND AND GRAVEL STORAGE PILE
MAR. 4, 1924 34021




SODA DEVELOPMENT
CONCRETE DAM - LOOKING SOUTH
FROM NORTH BANK OF RIVER
MAR. 4, 1924 34022












SODA DEVELOPMENT
CONCRETE DAM
SHOWING FORMS FOR SCROLL CASE
UNIT NO. 1 IN PLACE
MAR. 30, 1924 34094







SODA DEVELOPMENT
CONCRETE DAM - LOOKING DOWNSTREAM,
SHOWING THE ASSEMBLING OF INTAKE GATES
APR. 1, 1924 34095




SODA DEVELOPMENT
CONCRETE DAM - LOOKING DOWNSTREAM
APR. 1, 1924 34096












SODA DEVELOPMENT
CONCRETE DAM AND POWER HOUSE FRAME
FROM NORTH BANK OF RIVER
APR. 22, 1924 34128




SODA DEVELOPMENT
REINFORCING STEEL UNIT NO. 1
SPECIAL CASE FROM THE SOUTH, SHOWING
INNER ROW OF VERTICAL 1" SQUARE RODS
APR. 25, 1924 34135




SODA DEVELOPMENT
REINFORCING STEEL UNIT NO. 1
SPECIAL CASE FROM THE SOUTH, SHOWING
INNER ROW OF VERTICAL 1" SQUARE RODS
APR. 25, 1924 34136





SODA DEVELOPMENT
PLACING PLUM STONES IN
SPILLWAY SECTION OF DAM
APR. 26, 1924

34140



SODA DEVELOPMENT
SPECIAL CASE REINFORCING
UNIT NO. 1, SHOWING INNER ROW OF
1 1/2" HORIZONTAL BARS
APR. 28, 1924

34141


Scroll Case



SODA DEVELOPMENT
SPECIAL CASE REINFORCING
UNIT NO. 1, SHOWING INNER ROW OF
1 1/2" HORIZONTAL BARS
APR. 28, 1924


34142

Scroll Case



SODA DEVELOPMENT
REINFORCING MAT UNDER SPECIAL CASE,
UNIT NO. 2
APR. 25, 1924 34143

Scroll Case.




SODA DEVELOPMENT
REINFORCING MAT UNDER SPECIAL CASE,
UNIT NO. 2
APR. 25, 1924 34144


Scroll Case




SODA DEVELOPMENT
HANDLING 1 1/2" REINFORCING
BARS FOR SPECIAL CASING, UNIT NO. 1
WEIGHT EACH BAR ABOUT 340 LBS.
APR. 24, 1924 34145



SODA DEVELOPMENT
HANDLING 1 1/2" REINFORCING
BARS FOR SPIRAL CASING, UNIT NO. 1
WEIGHT EACH BAR ABOUT 340 LBS.
APR. 24, 1924 34146





SODA DEVELOPMENT
EXOTER PENSTOCK AND REINFORCING
FOR UNIT NO. 1
MAY 8, 1924 34158



SODA DEVELOPMENT
 INTERIOR OF POWER HOUSE, LOOKING SOUTH
 MAY 8, 1924 34160




SODA DEVELOPMENT
 INTERIOR OF POWER HOUSE FROM S.W. CORNER,
 SHOWING REINFORCING FOR UNIT NO. 1
 MAY 8, 1924 34159







SODA DEVELOPMENT
SPILLWAY SECTION OF DAM, LOOKING UPSTREAM
MAY 8, 1924 34163




SODA DEVELOPMENT
POWER HOUSE, LOOKING N.E.
MAY 8, 1924 34164








SODA DEVELOPMENT
INTAKE SECTION OF DAM, LOOKING N.W.
MAY 7, 1924 34167




SODA DEVELOPMENT
UNIT NO. 2. PIT LINER AND SPEED RING IN PLACE
MAY 8, 1924 34168







SODA DEVELOPMENT
EXCITER PENSTOCK AND REINFORCING FOR
UNIT NO. 1 FROM BELOW
MAY 7, 1924 34172




SODA DEVELOPMENT
REINFORCING IN SPIRAL CASING, UNIT NO. 1,
SHOWING TIES TO EAST WALL
MAY 7, 1924 34171




SODA DEVELOPMENT
 REINFORCING FOR UNIT NO. 1,
 EXCITER PENSTOCK IN UPPER FOREGROUND
 MAY 7, 1924 34173




SODA DEVELOPMENT
 GENERAL VIEW, LOOKING UPSTREAM
 MAY 7, 1924 34174






SODA DEVELOPMENT
HYDRAULIC EQUIPMENT
PLACING SPEED RING UNIT NO. 2
MAY 2, 1924

34177




SODA DEVELOPMENT
CONCRETE DAM - POWER HOUSE
SHOWING REINFORCING STEEL BETWEEN
EXCITER PENSTOCK & UNIT NO. 1
MAY 27, 1924


34178




SODA DEVELOPMENT
POWER HOUSE SUBSTRUCTURE
1 1/2 IN. REINFORCING AROUND UNIT NO. 1
MAY 2, 1924


34217









SODA DEVELOPMENT
CONCRETE DAM & POWER HOUSE
LOOKING UPSTREAM FROM SOUTH BANK OF RIVER
MAY 12, 1924 34241




SODA DEVELOPMENT
POWER HOUSE SUPERSTRUCTURE,
LOOKING N. FROM SOUTH BANK OF RIVER
MAY 12, 1924 34242




SODA DEVELOPMENT
POWER HOUSE SUPERSTRUCTURE
LOOKING N.E. FROM SOUTH BANK OF RIVER
MAY 12, 1924 34243






SODA DEVELOPMENT
OUTDOOR SWITCHRACK, LOOKING WEST
JUNE 1, 1924 34262








SODA DEVELOPMENT
POWER HOUSE, LOOKING N.E.
JUNE 1, 1924 34263





















SODA DEVELOPMENT
POWER HOUSE ROOF, SHOWING CHECKERED
METHOD OF PLACING 2" CONCRETE SLAB
MAY 22, 1924 34302




SODA DEVELOPMENT
CONCRETE DAM - EXCAVATION FOR UPSTREAM
RETAINING WALL ON SOUTH BANK OF RIVER
MAY 26, 1924 34303



SODA DEVELOPMENT
CONCRETE DAM - EXCAVATION FOR UPSTREAM
RETAINING WALL ON SOUTH BANK OF RIVER
MAY 27, 1924 34304







SODA DEVELOPMENT
FRACTURED GATE STEM
JUNE 3, 1924

34313




STEM No.2
TOP

SODA DEVELOPMENT
TOP PORTION OF GATE STEM NO. 2,
SHOWING FRACTURE
JUNE 3, 1924

34314

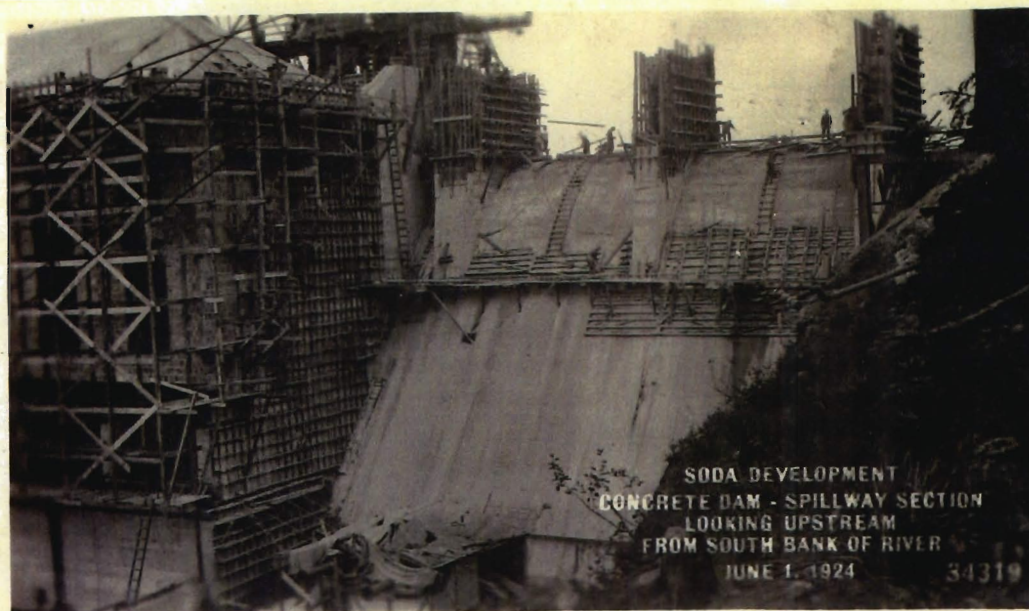


SODA DEVELOPMENT
BOTTOM PORTION OF GATE STEM NO. 2,
SHOWING FRACTURE
JUNE 3, 1924 34315



SODA DEVELOPMENT
BOTTOM PORTION OF GATE STEM NO. 1,
SHOWING FRACTURE
JUNE 3, 1924 34316





SODA DEVELOPMENT
CONCRETE DAM - SPILLWAY SECTION
LOOKING UPSTREAM
FROM SOUTH BANK OF RIVER
JUNE 1, 1924

34319




SODA DEVELOPMENT
BROKEN 4" GATE STEM, SHOWING FLAW
IN CASTING
JUNE 2, 1924

34320




SODA DEVELOPMENT
4" GATE STEM BROKEN WHEN PLACING
JUNE 2, 1924


34321



SODA DEVELOPMENT
CONCRETE DAM - SPILLWAY SECTION
LOOKING SOUTH FROM POWER HOUSE
JUNE 16, 1924 34342




SODA DEVELOPMENT
CONCRETE DAM - SPILLWAY SECTION
LOOKING UPSTREAM
JUNE 16, 1924 34343




SODA DEVELOPMENT
CONCRETE DAM - SPILLWAY SECTION
LOOKING UPSTREAM
JUNE 16, 1924 34344



SODA DEVELOPMENT
 INTERIOR OF POWER HOUSE, LOOKING SOUTH
 JUNE 19, 1924 34345





SODA DEVELOPMENT
 GENERAL VIEW, LOOKING UPSTREAM
 JUNE 19, 1924 34346





SODA DEVELOPMENT
OUTDOOR SWITCHYARD, LOOKING UPSTREAM
JUNE 19, 1924 34347




SODA DEVELOPMENT
GENERAL VIEW, LOOKING DOWNSTREAM
JUNE 19, 1924 34348











SODA DEVELOPMENT
TRANSFER TRACK TO POWER HOUSE,
LOOKING SOUTH
JUNE 15, 1924 34359




SODA DEVELOPMENT
SWITCHYARD & POWER HOUSE,
LOOKING NORTHERLY
JUNE 15, 1924 34360



SODA DEVELOPMENT
DAM, POWER HOUSE & SWITCHYARD,
LOOKING UPSTREAM
JUNE 15, 1924 34361




SODA DEVELOPMENT
CONCRETE DAM - EXCAVATING FOR
RETAINING WALL ON SOUTH BANK OF RIVER
MAY 31, 1924 34371



SODA DEVELOPMENT
CONCRETE DAM - EXCAVATING FOR
UPSTREAM RETAINING WALL ON SOUTH BANK
OF RIVER
JUNE 2, 1924 34372



SODA DEVELOPMENT
CONCRETE DAM - SPILLWAY SECTION
LOOKING NORTH ALONG CREST
JUNE 2, 1924 34373




SODA DEVELOPMENT
POWER HOUSE ROOF, SHOWING METHOD OF
PLACING "NALECODE"
MAY 31, 1924 34374







SODA DEVELOPMENT
COUNTY ROAD BRIDGE "B", LOOKING SOUTHERLY
JUNE 20, 1924 34375



SODA DEVELOPMENT
COUNTY ROAD BRIDGE "A", LOOKING S.W.
JUNE 20, 1924 34376











SODA DEVELOPMENT
CONCRETE DAM - EXCAVATING FOR
SPILLRACE PAVING
JULY 26, 1924

34405




SODA DEVELOPMENT
SWITCHYARD - LOOKING NORTH FROM
SOUTH BANK OF RIVER
JULY 26, 1924

34406



SODA DEVELOPMENT
CONCRETE DAM - EXCAVATING FOR
SPILLRACE PAVING, LOOKING UPSTREAM
JULY 26, 1924


34407




SODA DEVELOPMENT
DAM & POWER HOUSE, LOOKING UPSTREAM
AUG. 2, 1924 34408



SODA DEVELOPMENT
DISCHARGE FROM JOHNSON REGULATOR
AUG. 2, 1924 34409



SODA DEVELOPMENT
EXCAVATING AND BUILDING FORMS FOR
SPILLRACE PAVING AND SPLASH WALL
AUG. 2, 1924 34410



SODA DEVELOPMENT
NORTH END OF CONCRETE DAM, SHOWING
TRASH BOOM IN RIVER AND DRY ROCK RETAINING
WALL ON NORTH BANK
AUG. 3, 1924 34411



SODA DEVELOPMENT
DAM & RESERVOIR, SHOWING WATER AT
ELEV. 5703, LOOKING DOWNSTREAM
AUG. 3, 1924 34412




SODA DEVELOPMENT
CONCRETE DAM - SPILLWAY SECTION,
LOOKING DOWNSTREAM, SHOWING
TAINTER-GATES IN PLACE AND LAGGED
AUG. 3, 1924 34413



SODA DEVELOPMENT
STATE HIGHWAY - BRIDGE OVER SODA CREEK
AUG. 2, 1924 34419



SODA DEVELOPMENT
STATE HIGHWAY - LOOKING WEST TOWARD
SODA CREEK
AUG. 2, 1924 34420




SODA DEVELOPMENT
O.S.L. RIGHT-OF-WAY, SHOWING FENCE AND
SIGNAL LINE ON NORTH SIDE OF TRACK
AUG. 2, 1924 34421



SODA DEVELOPMENT
COUNTY ROAD BRIDGE "A" SHOWING WATER
AT ELEV. 5702
AUG. 2, 1924 34422



SODA DEVELOPMENT
STATE HIGHWAY - BRIDGE OVER
IRRIGATION CANAL
AUG. 2, 1924 34423



SODA DEVELOPMENT
TYPICAL BARRICADE USED IN CLOSING
OLD STATE ROAD
AUG. 3, 1924 34424




SODA DEVELOPMENT
RESERVOIR - LOOKING EAST FROM DAM,
WATER ELEV. 5702
AUG. 2, 1924

34425



SODA DEVELOPMENT
RESERVOIR - STEAMBOAT SPRING FLOODED
AUG. 3, 1924

34426

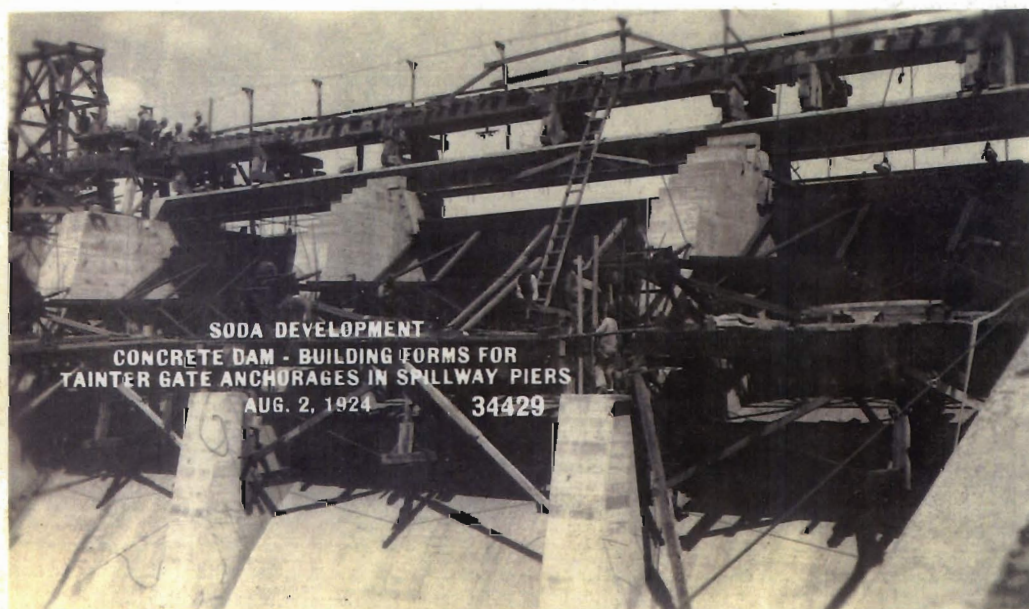


SODA DEVELOPMENT
RESERVOIR - TRASH AND ICE BOOM
AUG. 2, 1924


34427




SODA DEVELOPMENT
DISCHARGE FROM JOHNSON REGULATOR
AUG. 2, 1924 34428




SODA DEVELOPMENT
CONCRETE DAM - BUILDING FORMS FOR
TAINTER GATE ANCHORAGES IN SPILLWAY PIERS
AUG. 2, 1924 34429




SODA DEVELOPMENT
SWITCHYARD TOWERS, LOOKING EAST
AUG. 2, 1924 34430




SODA DEVELOPMENT
POWER HOUSE - LOOKING N.E.
SEPT. 6, 1924 34511



SODA DEVELOPMENT
CONCRETE DAM - SPILLWAY SECTION,
LOOKING N.E.
SEPT. 6, 1924 34510




SODA DEVELOPMENT
CONCRETE DAM AND POWER HOUSE,
LOOKING S.E.
SEPT. 6, 1924 34509



SODA DEVELOPMENT
CONCRETE DAM - SPILLWAY SECTION,
LOOKING UPSTREAM
SEPT. 8, 1924 34512



SODA DEVELOPMENT
SPILLWAY SECTION OF DAM, LOOKING UPSTREAM,
SHOWING SPILL THROUGH CENTER GATE
SEPT. 10, 1924 34524




SODA DEVELOPMENT
OUTDOOR SWITCHYARD, LOOKING EAST
SEPT. 10, 1924 34525



SODA DEVELOPMENT
HIGH FILL ON STATE ROAD ALONG O.S.L. R.R.,
LOOKING EAST
SEPT. 10, 1924 34526




SODA DEVELOPMENT
RESERVOIR FROM POINT ON COUNTY ROAD,
1/4 MILE EAST OF BRIDGE A, LOOKING N.E.
SEPT. 10, 1924 34531



SODA DEVELOPMENT
BENCHBOARD & INSTRUMENT PANEL
SEPT. 10, 1924 34532




SODA DEVELOPMENT
GENERAL VIEW, LOOKING S.W.
SEPT. 10, 1924 34533




SODA DEVELOPMENT
GENERAL VIEW, LOOKING N.W.
SEPT. 10, 1924 34534






SODA DEVELOPMENT
GENERAL VIEW OF POWER HOUSE AND
SWITCHYARD, LOOKING N.E.
SEPT. 10, 1924 34537



SODA DEVELOPMENT
TURBINE DRIVEN EXCITER UNIT, LOOKING NORTH
SEPT. 10, 1924 34538




SODA DEVELOPMENT
MOTOR DRIVEN EXCITER & EXCITER PANEL,
LOOKING NORTH
SEPT. 10, 1924 34539



SODA DEVELOPMENT
COUNTY ROAD BRIDGE A, LOOKING DOWNSTREAM
SEPT. 10, 1924 34540



SODA DEVELOPMENT
GENERAL VIEW, LOOKING UPSTREAM
SEPT. 10, 1924 34541




SODA DEVELOPMENT
SWITCHYARD - LOOKING EAST
SEPT. 6, 1924 34542


SODA DEVELOPMENT
CONCRETE DAM - SPILLWAY SECTION,
SOUTH TAINTER GATE OPEN,
LOOKING UPSTREAM FROM NORTH BANK
SEPT. 6, 1924 34545




SODA DEVELOPMENT
CONCRETE DAM - SPILLWAY SECTION
LOOKING UPSTREAM
SEPT. 6, 1924 34544




SODA DEVELOPMENT
POWER HOUSE - LOOKING UPSTREAM
SEPT. 6, 1924 34543




SODA DEVELOPMENT
CONCRETE DAM - SPILLWAY SECTION
LOOKING NORTHERLY
SEPT. 6, 1924 34546




SODA DEVELOPMENT
CONCRETE DAM - SPILLWAY SECTION
LOOKING NORTHWEST FROM SOUTH BANK
SEPT. 6, 1924 34547




SODA DEVELOPMENT
CONCRETE DAM - LOOKING DOWNSTREAM
SEPT. 6, 1924 34548






SODA DEVELOPMENT
CONCRETE DAM - SPILLWAY SECTION
LOOKING SOUTHWEST
SEPT. 6, 1924 34549



SODA DEVELOPMENT
CONCRETE DAM - SPILLWAY SECTION
LOOKING NORTHEAST
SEPT. 6, 1924 34550



SODA DEVELOPMENT
FORMS FOR COTTAGE FOUNDATIONS
SEPT. 6, 1924 34551




SODA DEVELOPMENT
CONCRETE DAM, POWER HOUSE AND
STEEL FRAME OF GATE HOUSE
OCT. 3, 1924 34565




SODA DEVELOPMENT
GENERAL VIEW, LOOKING N.E.
FROM SOUTH BANK OF RIVER
OCT. 4, 1924 34566



SODA DEVELOPMENT
CONCRETE DAM - SPILLWAY SECTION
SEPT. 15, 1924 34570




SODA DEVELOPMENT
CONCRETE DAM - INTAKE SUPERSTRUCTURE STEEL
OCT. 3, 1924 34571




SODA DEVELOPMENT
CONCRETE DAM - INTAKE SUPERSTRUCTURE STEEL
OCT. 3, 1924 34572




SODA DEVELOPMENT
CONCRETE DAM - STEEL STAIRWAY TO SWITCHYARD
OCT. 3, 1924 34573



SODA DEVELOPMENT
CONCRETE DAM - POWER HOUSE & INTAKE
SUPERSTRUCTURE STEEL
OCT. 4, 1924 34574



SODA DEVELOPMENT
FOUR COTTAGES UNDER CONSTRUCTION
IN FOREGROUND
OCT. 4, 1924 34575



SODA DEVELOPMENT
POWER HOUSE & GATE HOUSE,
VIEWED FROM SOUTH BANK
NOV. 1, 1924 34595




SODA DEVELOPMENT
OPERATORS' COTTAGES
NOV. 1, 1924

34596



SODA DEVELOPMENT
RESERVOIR - LOOKING WEST FROM NORTH BANK
NOV. 1, 1924

34597



SODA DEVELOPMENT
RESERVOIR - LOOKING EAST FROM DAM
NOV. 1, 1924


34598



SODA DEVELOPMENT
LOOKING WEST FROM NORTH END OF DAM
NOV. 1, 1924 34599



SODA DEVELOPMENT
OPERATORS' COTTAGES, LOOKING N.E.
DEC. 4, 1924 34639




SODA DEVELOPMENT
INTAKE SUPERSTRUCTURE FROM
SOUTH BANK OF RIVER
DEC. 4, 1924 34640

SODA DEVELOPMENT
INTAKE SUPERSTRUCTURE, LOOKING DOWNSTREAM
DEC. 4, 1924 34643




SODA DEVELOPMENT
CONCRETE DAM, POWER HOUSE AND
OPERATORS' COTTAGES
DEC. 4, 1924 34641




SODA DEVELOPMENT
INTAKE SUPERSTRUCTURE, LOOKING SOUTH
ALONG CREST OF DAM
DEC. 4, 1924 34642







SODA DEVELOPMENT
INTAKE SUPERSTRUCTURE, LOOKING N.W.
DEC. 4, 1924 34644








SODA DEVELOPMENT
RESERVOIR
STATE HIGHWAY, LOOKING EAST TOWARD
SODA CREEK
MAY 28, 1925 34964






SODA DEVELOPMENT
RESERVOIR
STATE HIGHWAY, LOOKING EAST TOWARD
WARM CREEK
MAY 28, 1925 34965

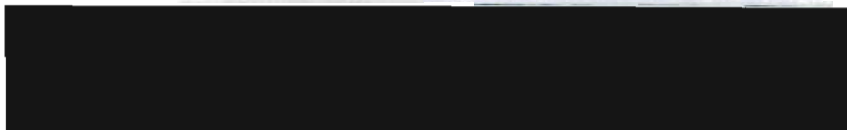



















SODA DEVELOPMENT
RESERVOIR FROM MOUTH OF WARM CREEK,
LOOKING S.E.
SEPT. 10, 1924 34529



SODA DEVELOPMENT
GOVERNOR MECHANISM FOR UNIT NO. 2
SEPT. 10, 1924 34530



12/22



40073

Negative in New York



No Negative









No Neo.

41756

LIST OF PHOTOGRAPHS TAKEN ON FIELD TRIP SEPT. 1934
SODA HYDRO ELECTRIC PLANT

Roll #1

- #1 County Road Bridge A from S. West.
- #2 " " " " " West end showing steel structure.
- #3 " " " B " S. West.
- #4 Dam Spillway section from point 25' west of end of walkway on north bank.
- #5 " Power House and spillway section from Sta. 4 on north bank.
- #6 Underneath walkway west of oil room from point 25' southwest.
- #7 " " " " " " " " 75' southeast.
- #8 View between power house and intake house from point opposite retaining wall on north side switchyard 15' above yard.

Roll #2


- #1 Dam-face of non-overflow section from point 50' east of gate on north bank.
- #2 Backfill behind cribbing on north bank from top of non-overflow section.
- #3 Switchyard tower from top of dam directly above.
- #4 " " " " " walkway at N.W. corner of intake house.
- #5 Looking down on spillway section over west edge Pier A.
- #6 View to south from Pier A along spillway gates and piers.
- #7 Looking down on spillway from top of batter of Pier D.
- #8 Showing weathering of concrete on Pier C from pt. on tainter gate near Pier D.

Roll #3

- #1 North wall of Ice Chute and so. wall Pier A from point on south bank 30' west of end of downstream retaining wall.
- #2 Power house and spillway section from point on south bank 400' west of Sta. 5.
- #3 Tailrace, oil house and retaining wall from point 200' west of center of spillway on south bank.
- #4 Curtain wall and temporary flume section of spillway from point on south bank west of Pier C.
- #5 Looking up Ice Chute from curtain wall at a point 35' west of S.W. cor. of Power House.
- #6 Spillway from top of retaining wall 50' west of S.W. corner of Power House.
- #7 " " " " " " 70' " " " " " " " "
- #8 Retaining wall and cribbing on south bank from top of retaining wall 70' west of Power House.



1



2




3



4

5




6




7




8







2




3




4



5




6




7




8




1




2



3




4



Roll #3


5



6



7



8

