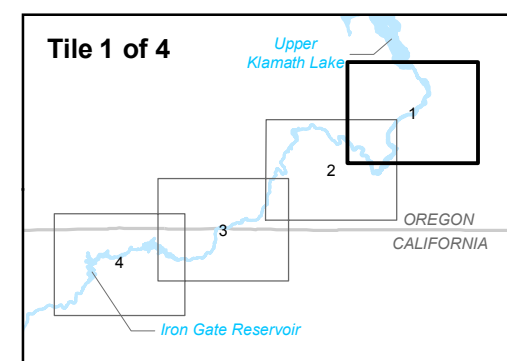
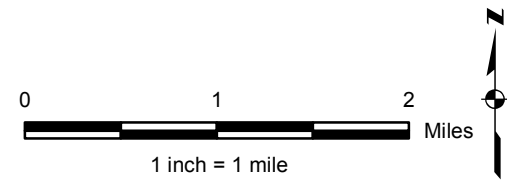


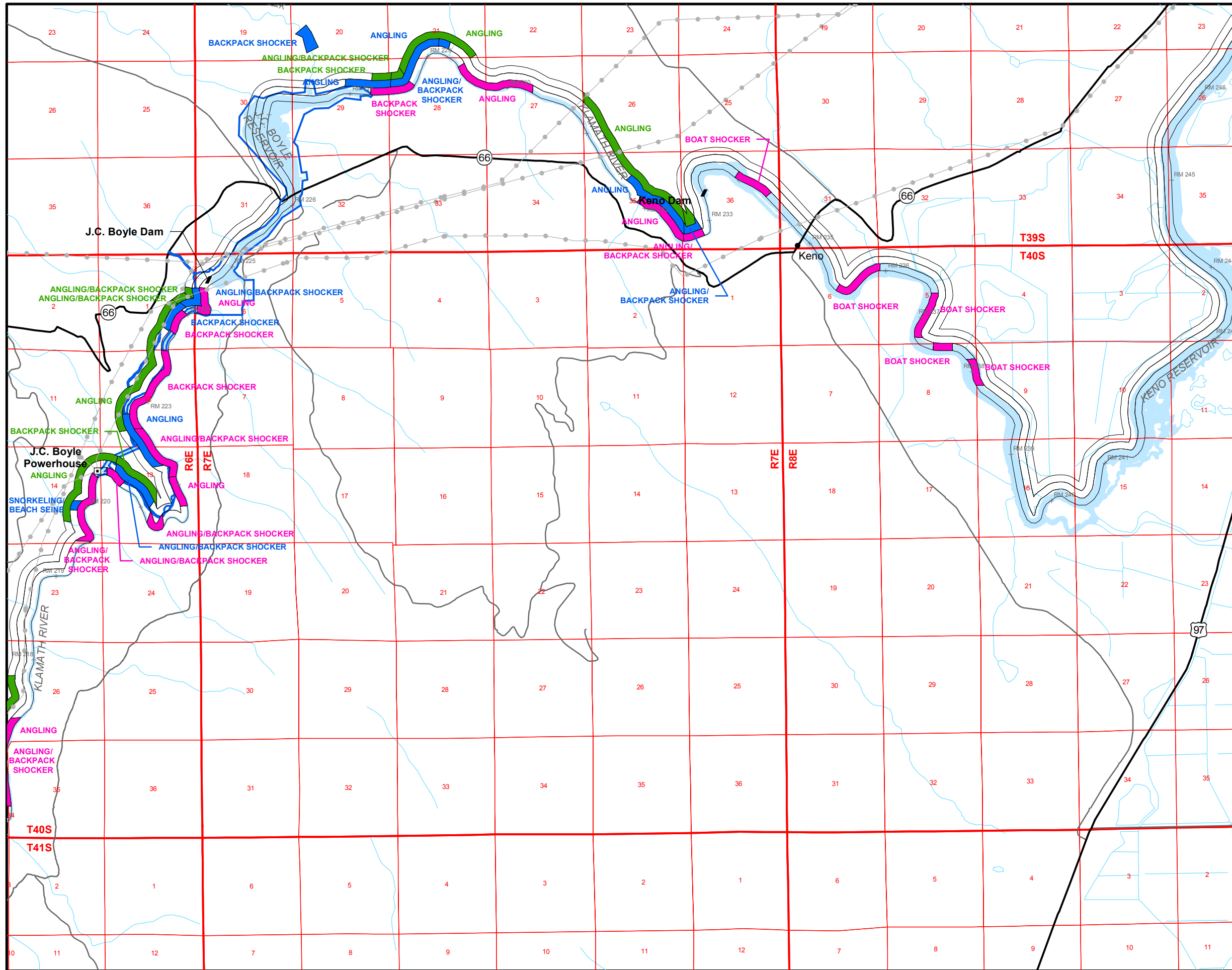
LEGEND

- DAM
- POWERHOUSE
- FISH HATCHERY
- CITY
- SURVEY AREA
- MAY/JUNE 2002-SAMPLING
- JULY/AUGUST 2002-SAMPLING
- OCTOBER 2002-SAMPLING
- PROPOSED FERC BOUNDARY
- HIGHWAY
- MAIN ROAD
- TRANSMISSION LINE
- TOWNSHIP/RANGE
- SECTION
- STREAM
- LAKE OR RESERVOIR



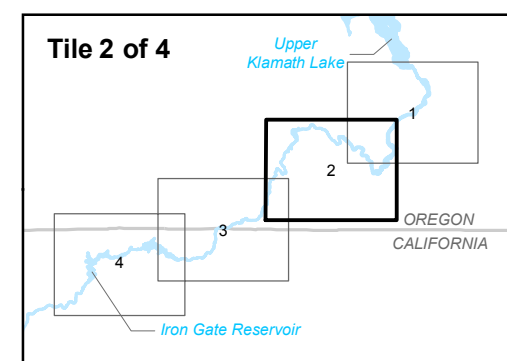
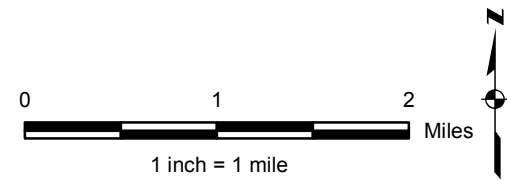
Klamath Hydroelectric Project

Figure 3.4-1 (1 of 4)
Fish Sampling Survey Effort



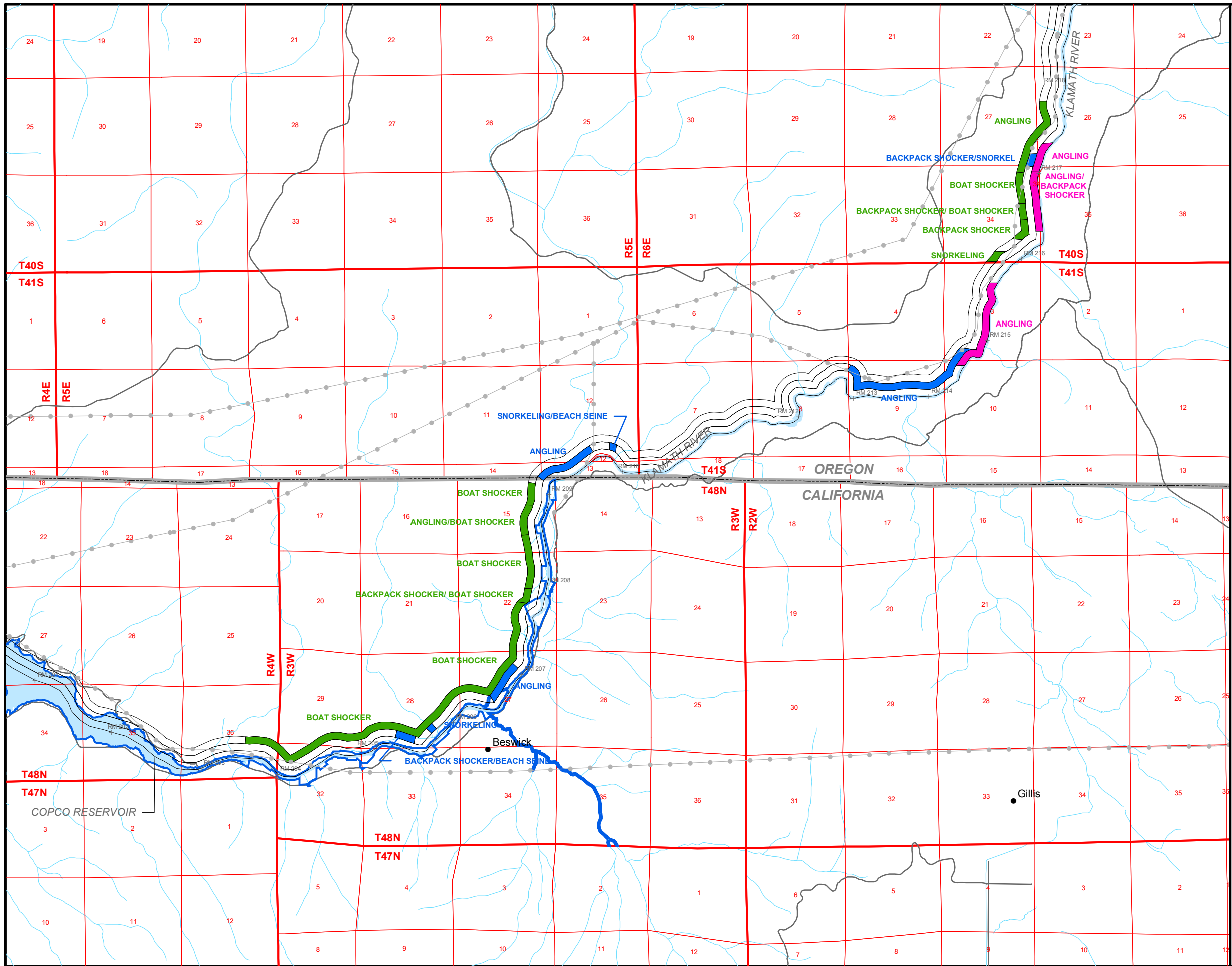
LEGEND

- DAM
- POWERHOUSE
- FISH HATCHERY
- CITY
- SURVEY AREA
- MAY/JUNE 2002-SAMPLING
- JULY/AUGUST 2002-SAMPLING
- OCTOBER 2002-SAMPLING
- PROPOSED FERC BOUNDARY
- HIGHWAY
- MAIN ROAD
- TRANSMISSION LINE
- TOWNSHIP/RANGE
- SECTION
- STREAM
- LAKE OR RESERVOIR



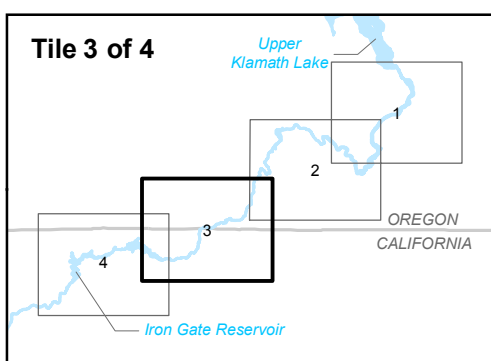
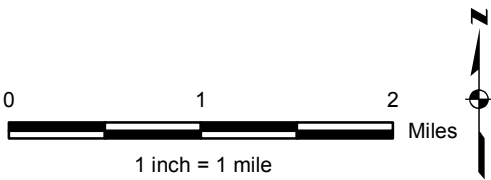
Klamath Hydroelectric Project

Figure 3.4-1 (2 of 4)
Fish Sampling Survey Effort



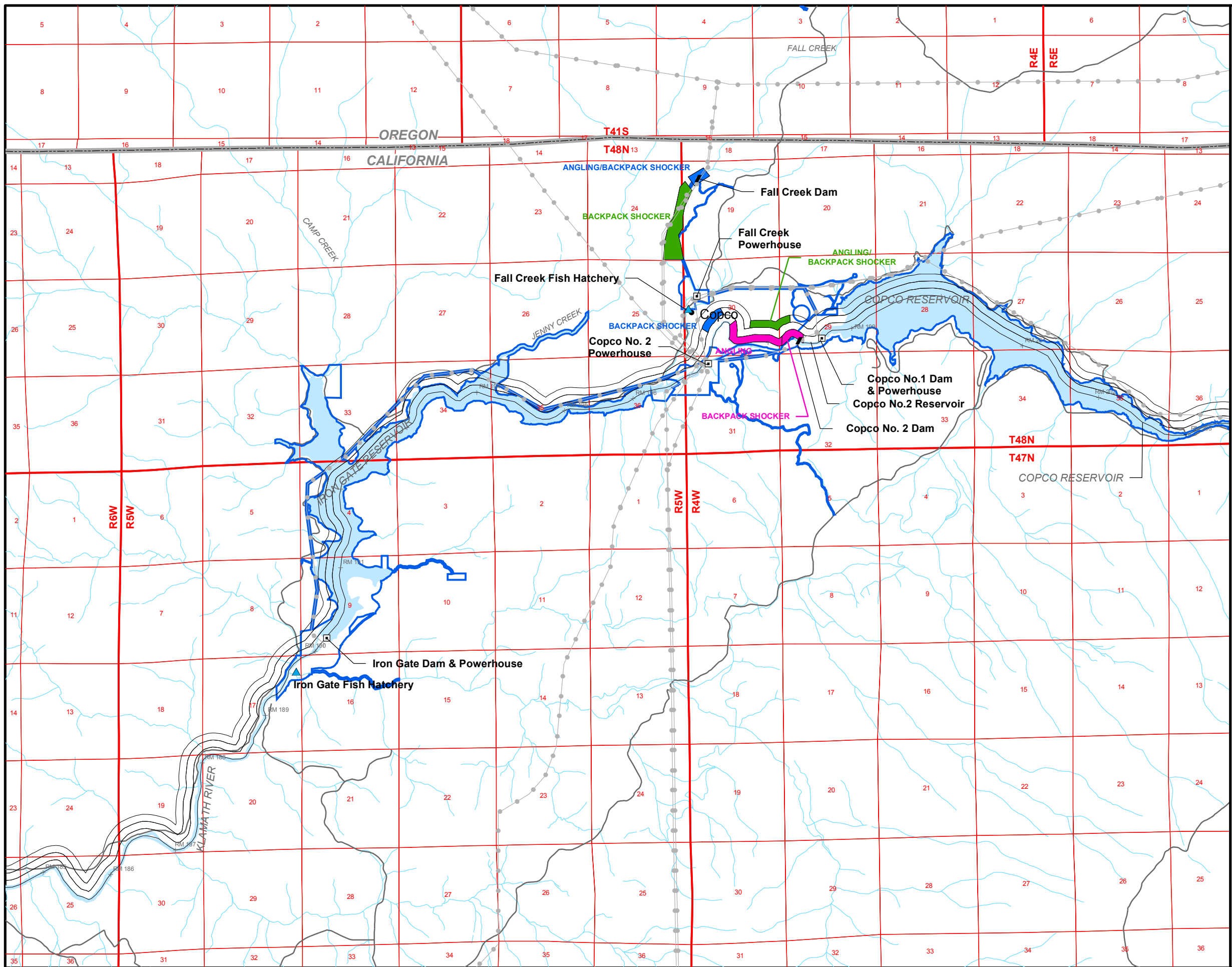
LEGEND

- DAM
- POWERHOUSE
- FISH HATCHERY
- CITY
- SURVEY AREA
- MAY/JUNE 2002-SAMPLING
- JULY/AUGUST 2002-SAMPLING
- OCTOBER 2002-SAMPLING
- PROPOSED FERC BOUNDARY
- HIGHWAY
- MAIN ROAD
- TRANSMISSION LINE
- TOWNSHIP/RANGE
- SECTION
- STREAM
- LAKE OR RESERVOIR

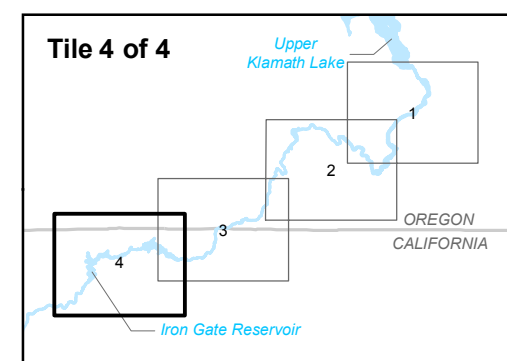
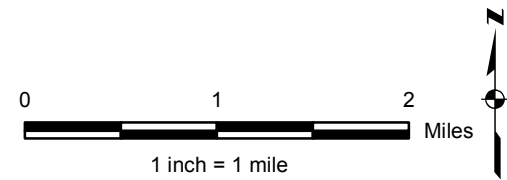


Klamath Hydroelectric Project

Figure 3.4-1 (3 of 4)
Fish Sampling Survey Effort



- LEGEND**
- DAM
 - POWERHOUSE
 - FISH HATCHERY
 - CITY
 - SURVEY AREA
 - MAY/JUNE 2002-SAMPLING
 - JULY/AUGUST 2002-SAMPLING
 - OCTOBER 2002-SAMPLING
 - PROPOSED FERC BOUNDARY
 - HIGHWAY
 - MAIN ROAD
 - TRANSMISSION LINE
 - TOWNSHIP/RANGE
 - SECTION
 - STREAM
 - LAKE OR RESERVOIR



Klamath Hydroelectric Project

Figure 3.4-1 (4 of 4)
Fish Sampling Survey Effort