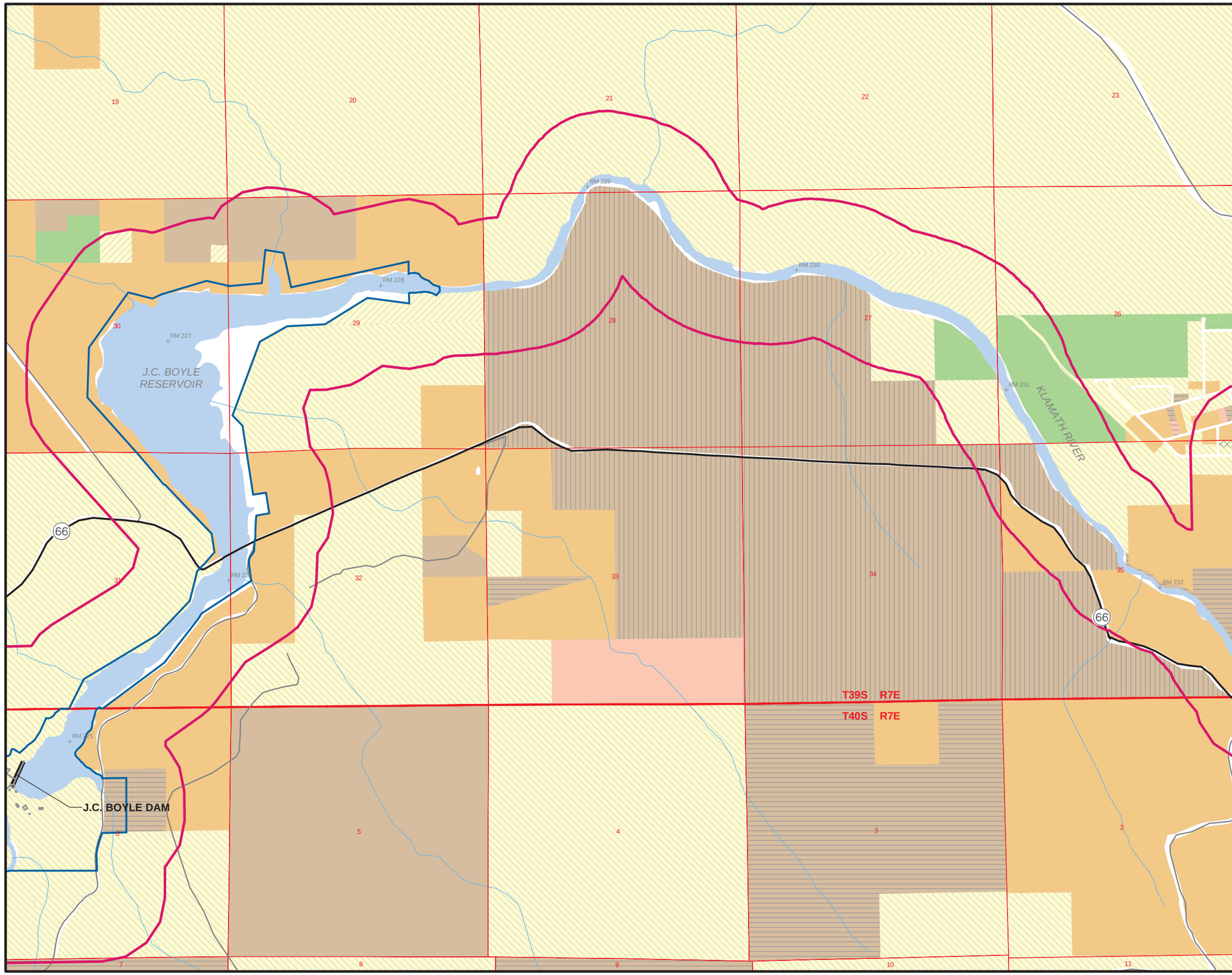

LEGEND

- CITY
- PROPOSED FERC BOUNDARY
- STUDY AREA (1/4 MILE FROM EXISTING FERC BOUNDARY OR RIVER)
- HIGHWAY
- MAIN ROAD
- TOWNSHIP/RANGE
- SECTION
- STREAM
- LAKE OR RESERVOIR

KLAMATH COUNTY

- EXCLUSIVE FARM USE
- FORESTRY
- FORESTRY/RANGE
- NON-RESOURCE
- INDUSTRIAL
- RURAL RESIDENTIAL
- SUBURBAN RESIDENTIAL
- PLANNED UNIT DEVELOPMENT
- COMMERCIAL
- RECREATION COMMERCIAL
- TRANSPORTATION COMMERCIAL
- NO DATA AVAILABLE

SISKIYOU COUNTY

- PRIME AGRICULTURE
- NON-PRIME AGRICULTURE
- TIMBERLAND PRODUCTION DISTRICT
- RURAL RESIDENTIAL AGRICULTURE
- PLANNED DEVELOPMENT
- NEIGHBORHOOD COMMERCIAL
- TOWN CENTER
- NO DATA AVAILABLE

ZONING CLASSIFICATIONS HAVE BEEN GENERALIZED. MORE DETAILED ZONING INFORMATION IS AVAILABLE FROM THE RELEVANT JURISDICTIONS.

N

0 2,000 4,000 Feet

1 inch = 2000 feet

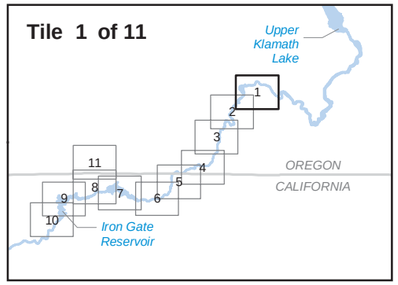

Klamath Hydroelectric Project

Figure E8.1-2 (1 of 11)
Zoning

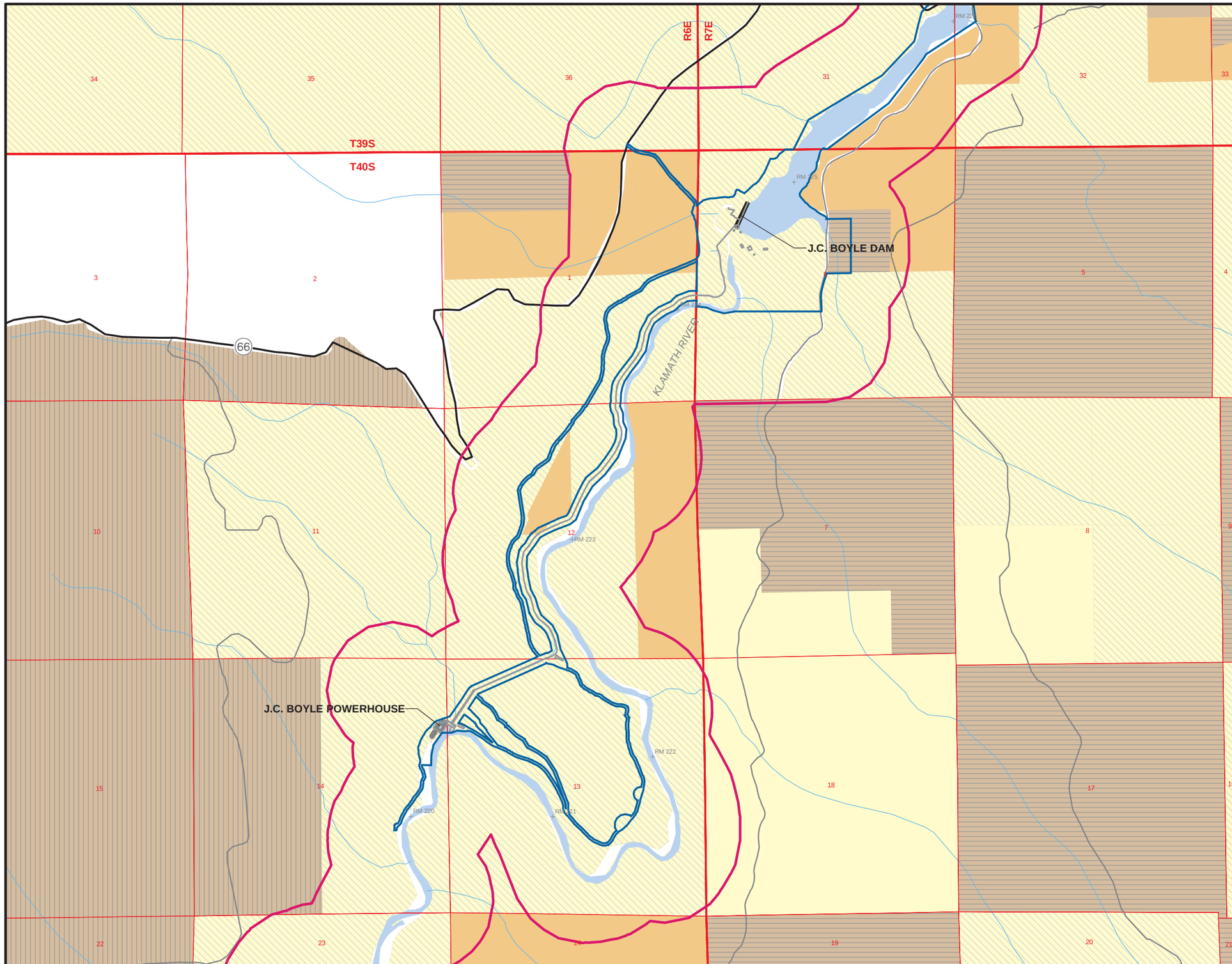

LEGEND

- CITY
- PROPOSED FERC BOUNDARY
- STUDY AREA (1/4 MILE FROM EXISTING FERC BOUNDARY OR RIVER)
- HIGHWAY
- MAIN ROAD
- TOWNSHIP/RANGE
- SECTION
- STREAM
- LAKE OR RESERVOIR

KLAMATH COUNTY

- EXCLUSIVE FARM USE
- FORESTRY
- FORESTRY/RANGE
- NON-RESOURCE
- INDUSTRIAL
- RURAL RESIDENTIAL
- SUBURBAN RESIDENTIAL
- PLANNED UNIT DEVELOPMENT
- COMMERCIAL
- RECREATION COMMERCIAL
- TRANSPORTATION COMMERCIAL
- NO DATA AVAILABLE

SISKIYOU COUNTY

- PRIME AGRICULTURE
- NON-PRIME AGRICULTURE
- TIMBERLAND PRODUCTION DISTRICT
- RURAL RESIDENTIAL AGRICULTURE
- PLANNED DEVELOPMENT
- NEIGHBORHOOD COMMERCIAL
- TOWN CENTER
- NO DATA AVAILABLE

ZONING CLASSIFICATIONS HAVE BEEN GENERALIZED. MORE DETAILED ZONING INFORMATION IS AVAILABLE FROM THE RELEVANT JURISDICTIONS.

N

0 2,000 4,000 Feet

1 inch = 2000 feet

Tile 2 of 11

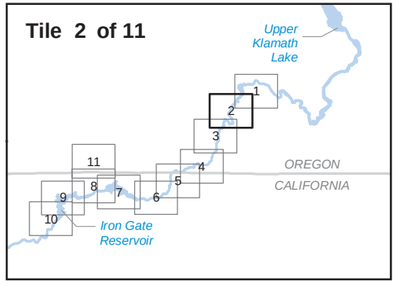

Klamath Hydroelectric Project

Figure E8.1-2 (2 of 11)
Zoning

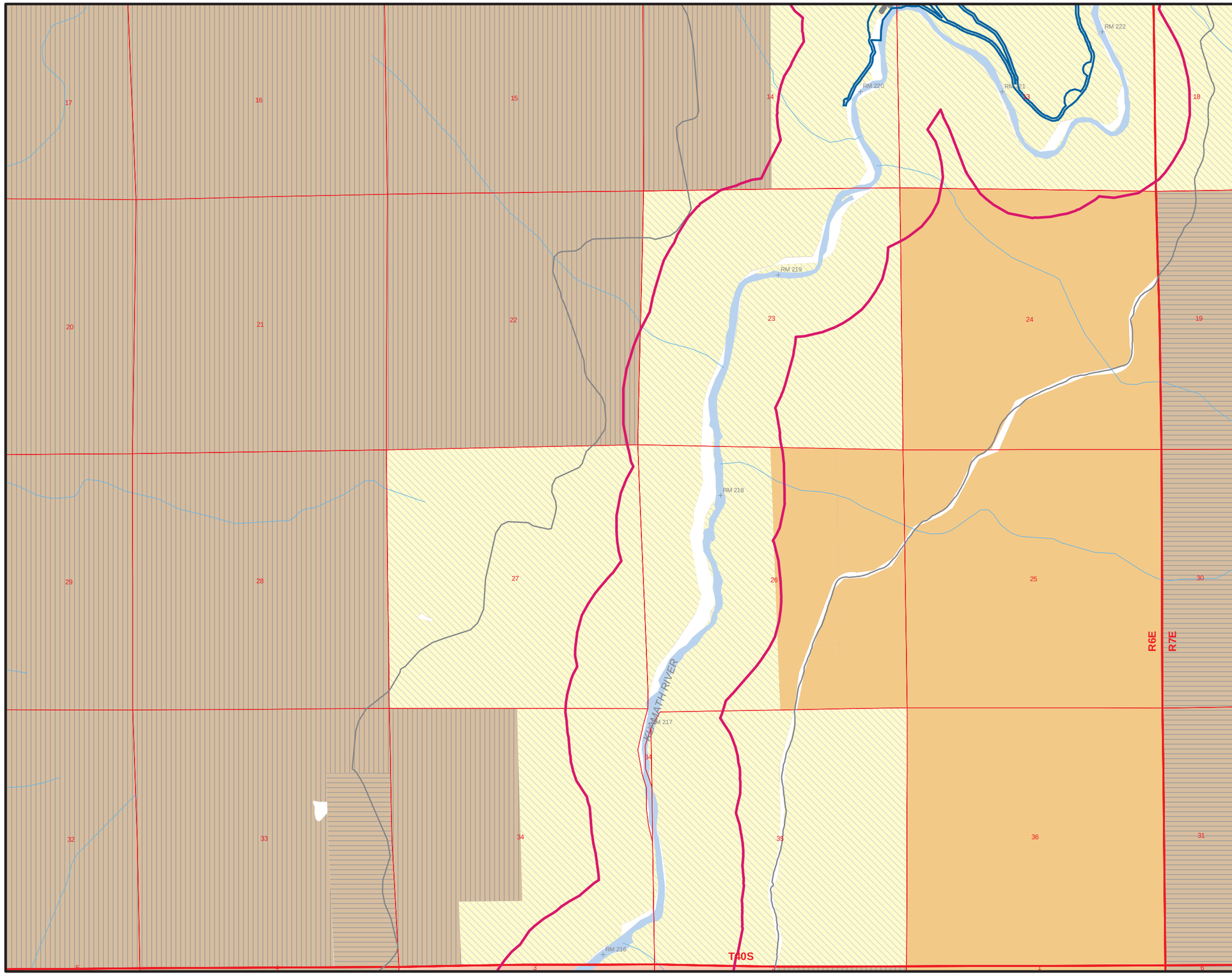

LEGEND

- CITY
- PROPOSED FERC BOUNDARY
- STUDY AREA (1/4 MILE FROM EXISTING FERC BOUNDARY OR RIVER)
- HIGHWAY
- MAIN ROAD
- TOWNSHIP/RANGE
- SECTION
- STREAM
- LAKE OR RESERVOIR

KLAMATH COUNTY

- EXCLUSIVE FARM USE
- FORESTRY
- FORESTRY/RANGE
- NON-RESOURCE
- INDUSTRIAL
- RURAL RESIDENTIAL
- SUBURBAN RESIDENTIAL
- PLANNED UNIT DEVELOPMENT
- COMMERCIAL
- RECREATION COMMERCIAL
- TRANSPORTATION COMMERCIAL
- NO DATA AVAILABLE

SISKIYOU COUNTY

- PRIME AGRICULTURE
- NON-PRIME AGRICULTURE
- TIMBERLAND PRODUCTION DISTRICT
- RURAL RESIDENTIAL AGRICULTURE
- PLANNED DEVELOPMENT
- NEIGHBORHOOD COMMERCIAL
- TOWN CENTER
- NO DATA AVAILABLE

ZONING CLASSIFICATIONS HAVE BEEN GENERALIZED. MORE DETAILED ZONING INFORMATION IS AVAILABLE FROM THE RELEVANT JURISDICTIONS.

N

0 2,000 4,000 Feet

1 inch = 2000 feet

Tile 3 of 11

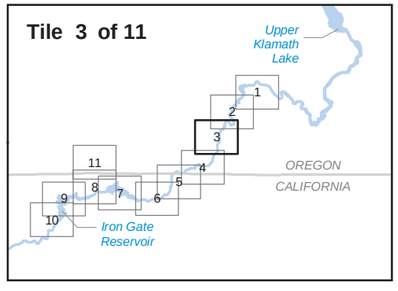

Klamath Hydroelectric Project

Figure E8.1-2 (3 of 11)
Zoning

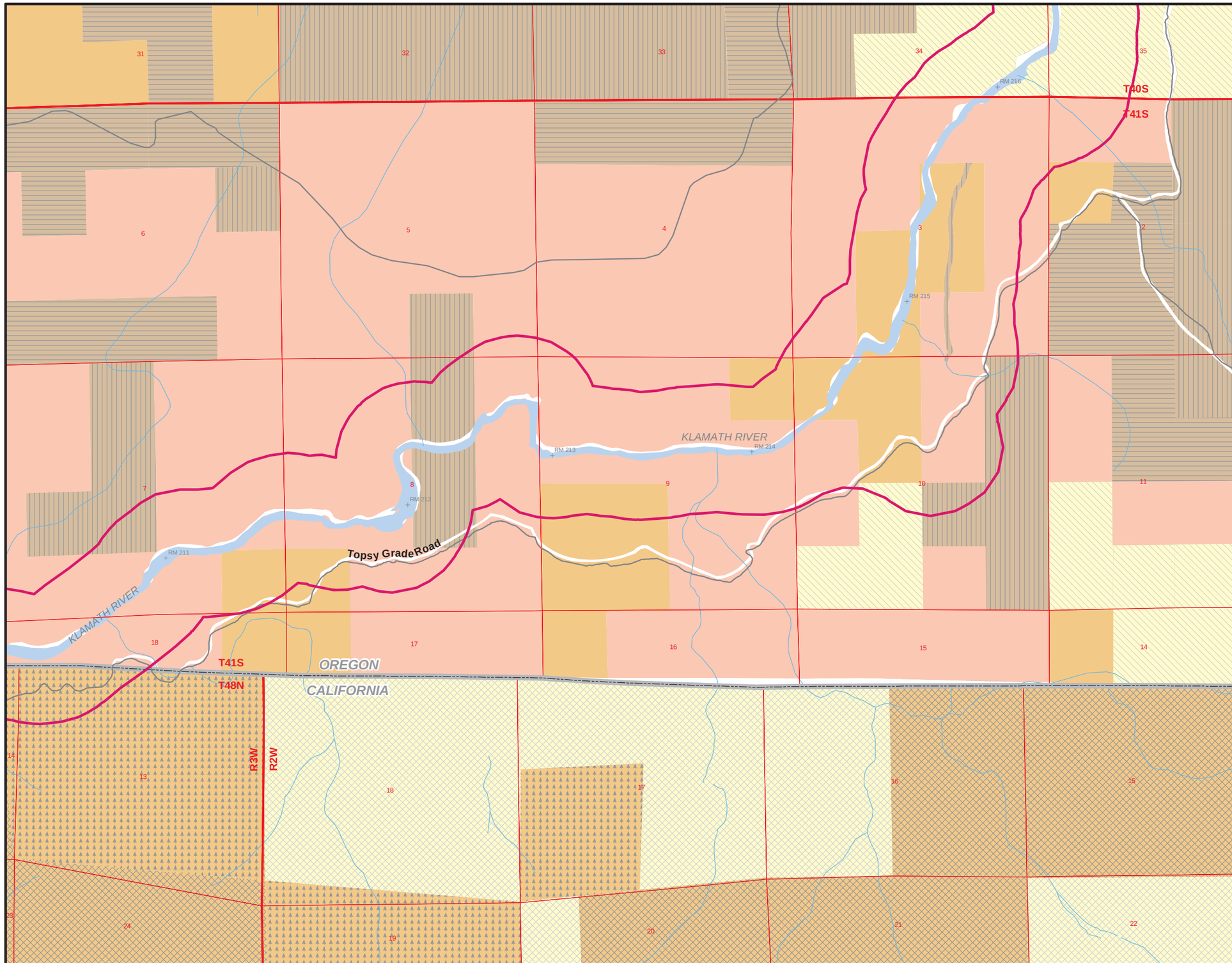

LEGEND

- CITY
- PROPOSED FERC BOUNDARY
- STUDY AREA (1/4 MILE FROM EXISTING FERC BOUNDARY OR RIVER)
- HIGHWAY
- MAIN ROAD
- TOWNSHIP/RANGE
- SECTION
- STREAM
- LAKE OR RESERVOIR

KLAMATH COUNTY

- EXCLUSIVE FARM USE
- FORESTRY
- FORESTRY/RANGE
- NON-RESOURCE
- INDUSTRIAL
- RURAL RESIDENTIAL
- SUBURBAN RESIDENTIAL
- PLANNED UNIT DEVELOPMENT
- COMMERCIAL
- RECREATION COMMERCIAL
- TRANSPORTATION COMMERCIAL
- NO DATA AVAILABLE

SISKIYOU COUNTY

- PRIME AGRICULTURE
- NON-PRIME AGRICULTURE
- TIMBERLAND PRODUCTION DISTRICT
- RURAL RESIDENTIAL AGRICULTURE
- PLANNED DEVELOPMENT
- NEIGHBORHOOD COMMERCIAL
- TOWN CENTER
- NO DATA AVAILABLE

ZONING CLASSIFICATIONS HAVE BEEN GENERALIZED. MORE DETAILED ZONING INFORMATION IS AVAILABLE FROM THE RELEVANT JURISDICTIONS.

N

0 2,000 4,000 Feet

1 inch = 2000 feet

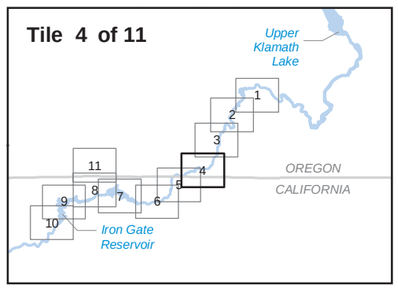

Klamath Hydroelectric Project

Figure E8.1-2 (4 of 11)
Zoning

PACIFICORP ©February 2004 PacifiCorp RDD \\LOKI\PROJECTS\RDDGIS\PACIFICORP\MXDS\FIGE8.1-2ZONING.MXD FIGE8_1-2ZONING.PDF 01/14/2004

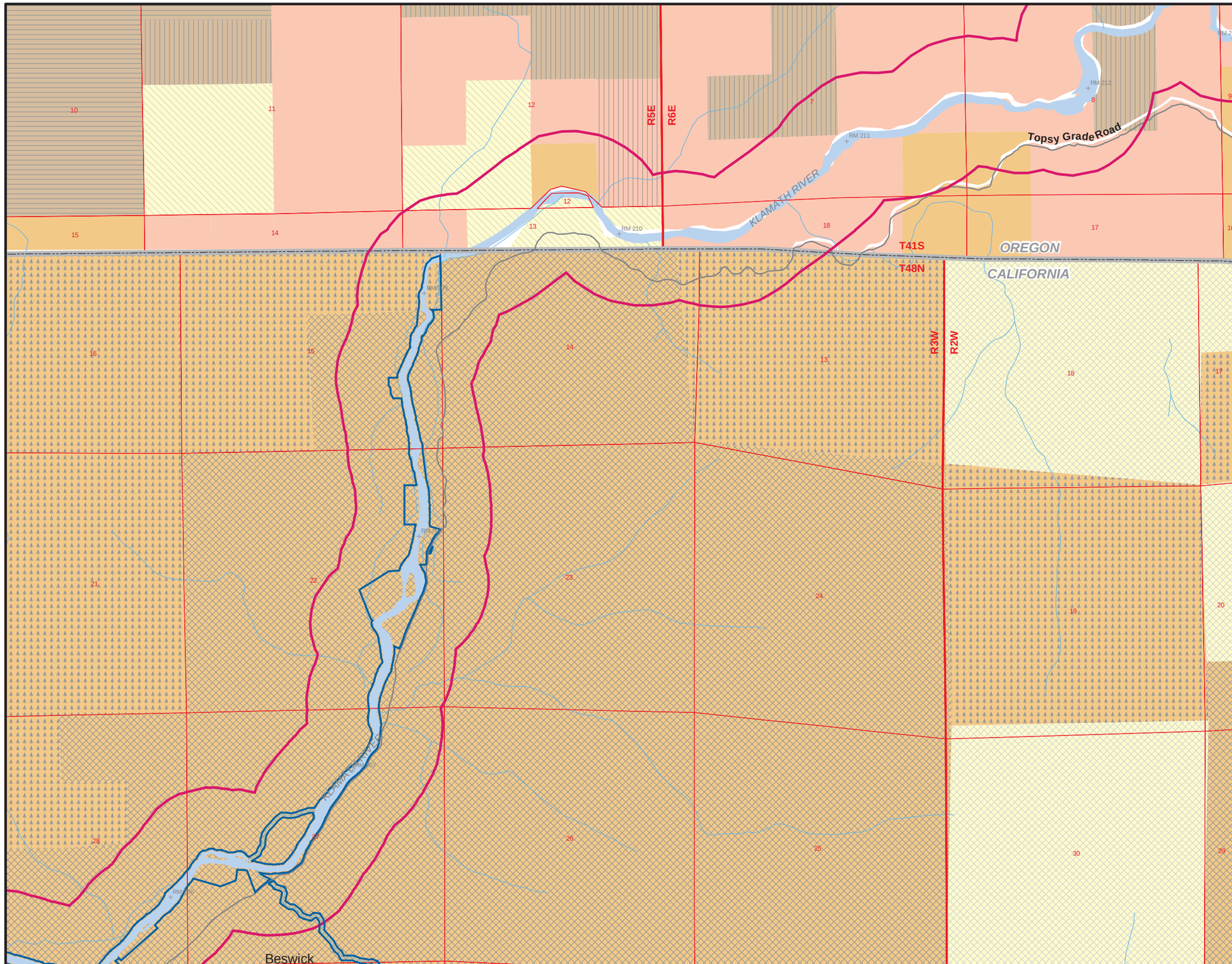

LEGEND

- CITY
- PROPOSED FERC BOUNDARY
- STUDY AREA (1/4 MILE FROM EXISTING FERC BOUNDARY OR RIVER)
- HIGHWAY
- MAIN ROAD
- TOWNSHIP/RANGE
- SECTION
- STREAM
- LAKE OR RESERVOIR

KLAMATH COUNTY

- EXCLUSIVE FARM USE
- FORESTRY
- FORESTRY/RANGE
- NON-RESOURCE
- INDUSTRIAL
- RURAL RESIDENTIAL
- SUBURBAN RESIDENTIAL
- PLANNED UNIT DEVELOPMENT
- COMMERCIAL
- RECREATION COMMERCIAL
- TRANSPORTATION COMMERCIAL
- NO DATA AVAILABLE

SISKIYOU COUNTY

- PRIME AGRICULTURE
- NON-PRIME AGRICULTURE
- TIMBERLAND PRODUCTION DISTRICT
- RURAL RESIDENTIAL AGRICULTURE
- PLANNED DEVELOPMENT
- NEIGHBORHOOD COMMERCIAL
- TOWN CENTER
- NO DATA AVAILABLE

ZONING CLASSIFICATIONS HAVE BEEN GENERALIZED. MORE DETAILED ZONING INFORMATION IS AVAILABLE FROM THE RELEVANT JURISDICTIONS.

N

0 2,000 4,000 Feet

1 inch = 2000 feet

Tile 5 of 11

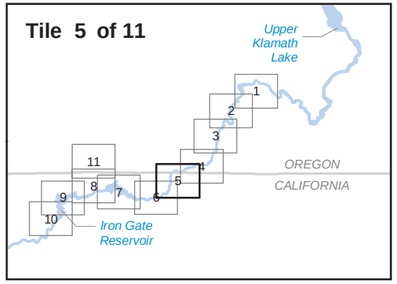

Klamath Hydroelectric Project

Figure E8.1-2 (5 of 11)
Zoning

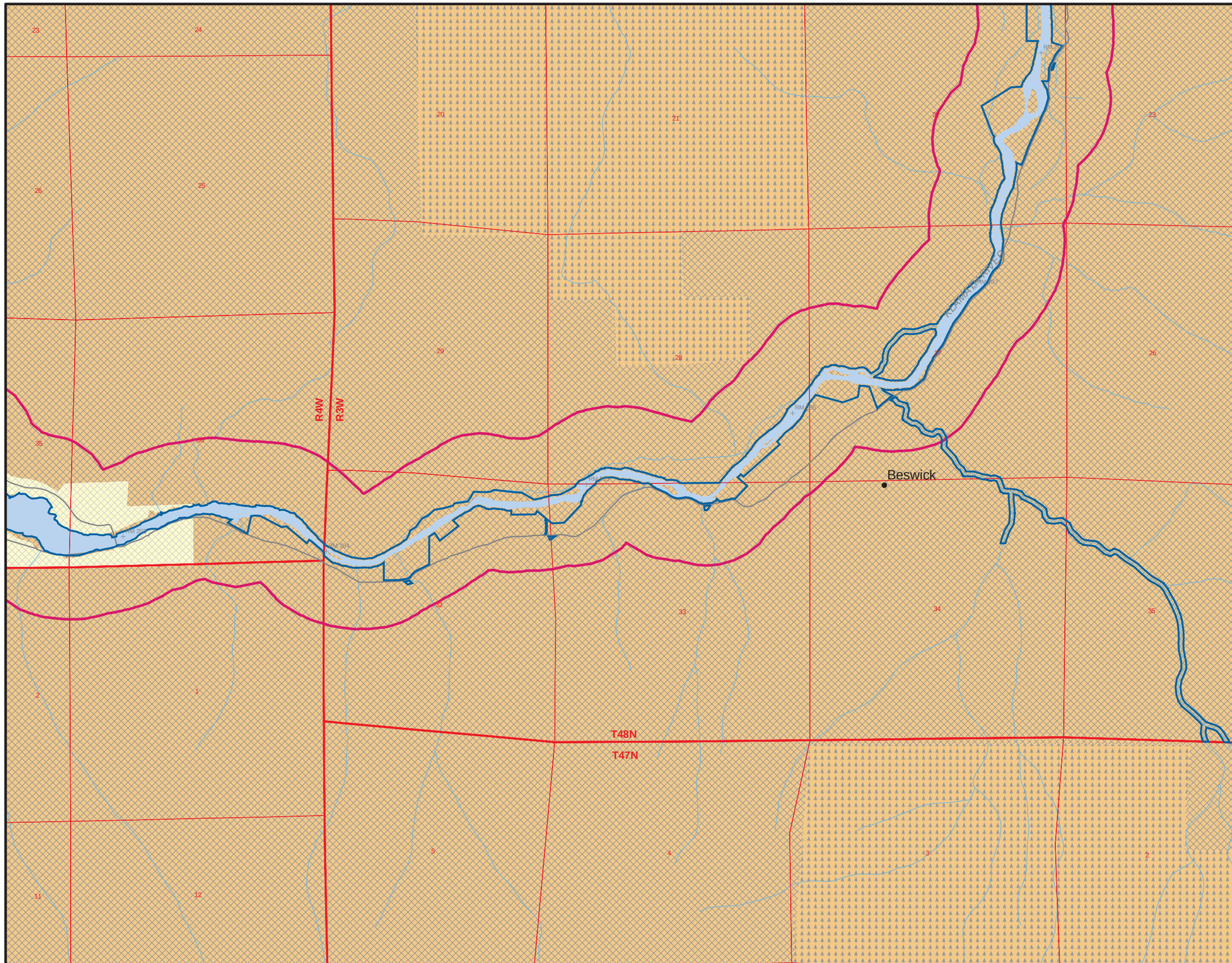

LEGEND

- CITY
- PROPOSED FERC BOUNDARY
- STUDY AREA (1/4 MILE FROM EXISTING FERC BOUNDARY OR RIVER)
- HIGHWAY
- MAIN ROAD
- TOWNSHIP/RANGE
- SECTION
- STREAM
- LAKE OR RESERVOIR

KLAMATH COUNTY

- EXCLUSIVE FARM USE
- FORESTRY
- FORESTRY/RANGE
- NON-RESOURCE
- INDUSTRIAL
- RURAL RESIDENTIAL
- SUBURBAN RESIDENTIAL
- PLANNED UNIT DEVELOPMENT
- COMMERCIAL
- RECREATION COMMERCIAL
- TRANSPORTATION COMMERCIAL
- NO DATA AVAILABLE

SISKIYOU COUNTY

- PRIME AGRICULTURE
- NON-PRIME AGRICULTURE
- TIMBERLAND PRODUCTION DISTRICT
- RURAL RESIDENTIAL AGRICULTURE
- PLANNED DEVELOPMENT
- NEIGHBORHOOD COMMERCIAL
- TOWN CENTER
- NO DATA AVAILABLE

ZONING CLASSIFICATIONS HAVE BEEN GENERALIZED. MORE DETAILED ZONING INFORMATION IS AVAILABLE FROM THE RELEVANT JURISDICTIONS.

N

0 2,000 4,000 Feet

1 inch = 2000 feet

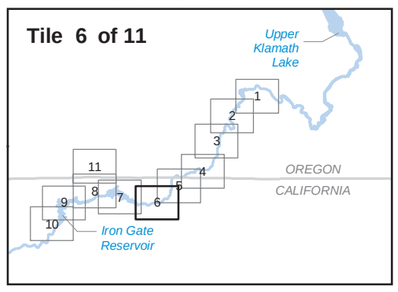

Klamath Hydroelectric Project

Figure E8.1-2 (6 of 11)
Zoning

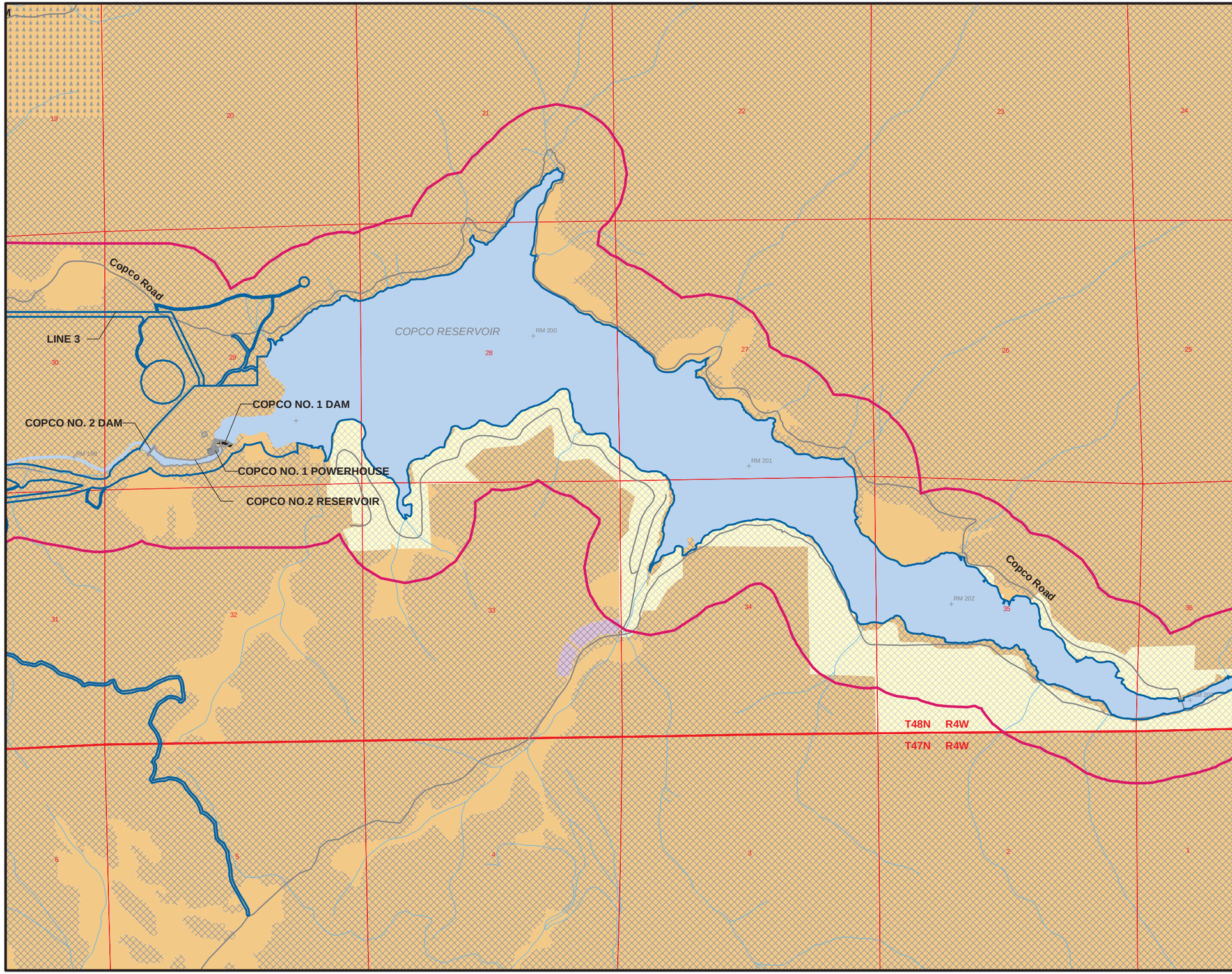

LEGEND

- CITY
- PROPOSED FERC BOUNDARY
- STUDY AREA (1/4 MILE FROM EXISTING FERC BOUNDARY OR RIVER)
- HIGHWAY
- MAIN ROAD
- TOWNSHIP/RANGE
- SECTION
- STREAM
- LAKE OR RESERVOIR

KLAMATH COUNTY

- EXCLUSIVE FARM USE
- FORESTRY
- FORESTRY/RANGE
- NON-RESOURCE
- INDUSTRIAL
- RURAL RESIDENTIAL
- SUBURBAN RESIDENTIAL
- PLANNED UNIT DEVELOPMENT
- COMMERCIAL
- RECREATION COMMERCIAL
- TRANSPORTATION COMMERCIAL
- NO DATA AVAILABLE

SISKIYOU COUNTY

- PRIME AGRICULTURE
- NON-PRIME AGRICULTURE
- TIMBERLAND PRODUCTION DISTRICT
- RURAL RESIDENTIAL AGRICULTURE
- PLANNED DEVELOPMENT
- NEIGHBORHOOD COMMERCIAL
- TOWN CENTER
- NO DATA AVAILABLE

ZONING CLASSIFICATIONS HAVE BEEN GENERALIZED. MORE DETAILED ZONING INFORMATION IS AVAILABLE FROM THE RELEVANT JURISDICTIONS.

N

0 2,000 4,000 Feet

1 inch = 2000 feet

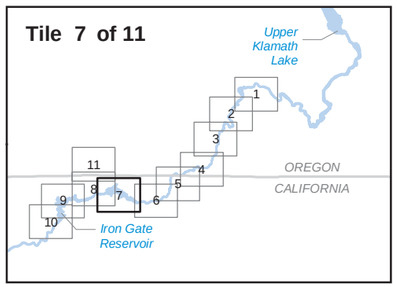

Klamath Hydroelectric Project

Figure E8.1-2 (7 of 11)
Zoning

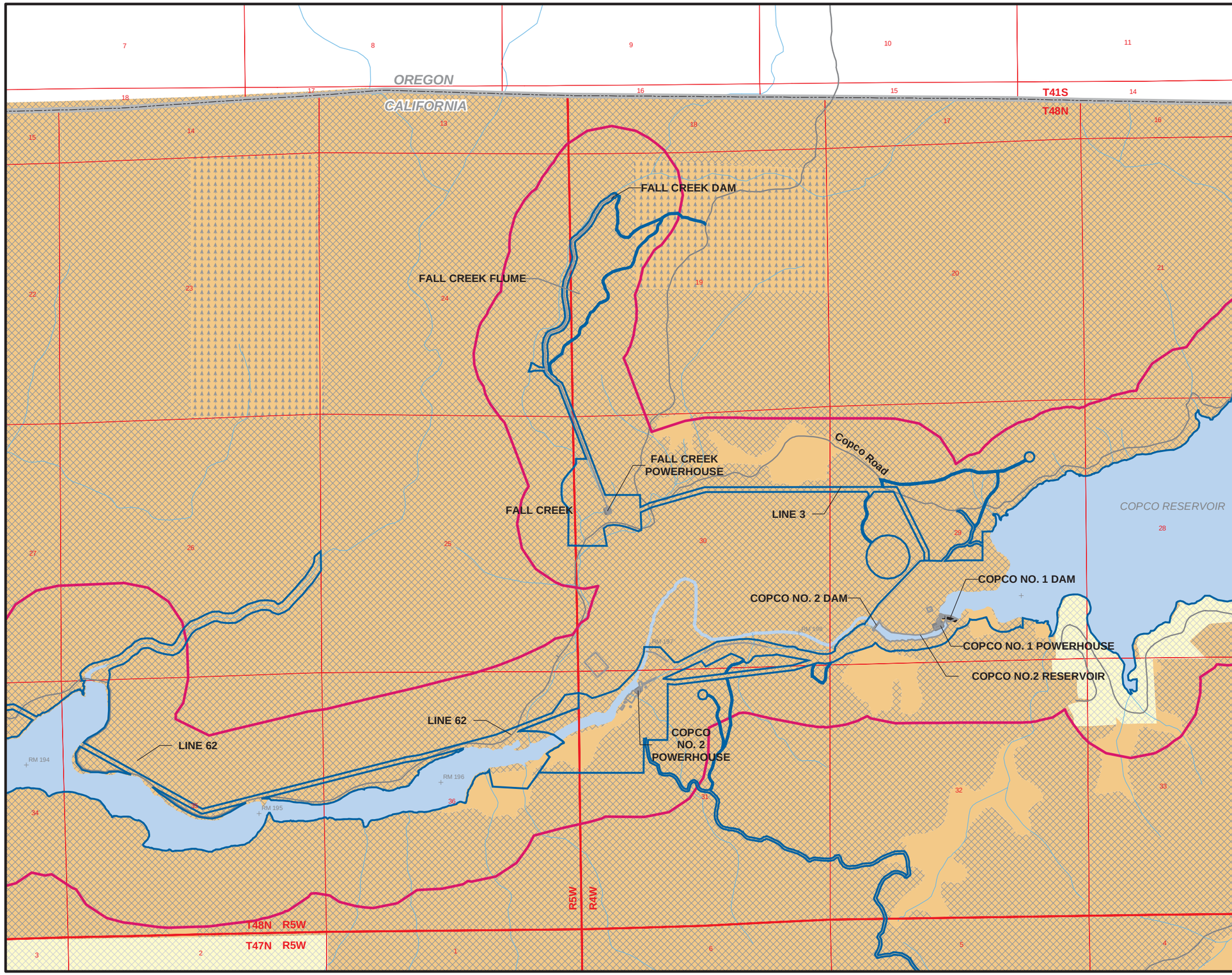

LEGEND

- CITY
- PROPOSED FERC BOUNDARY
- STUDY AREA (1/4 MILE FROM EXISTING FERC BOUNDARY OR RIVER)
- HIGHWAY
- MAIN ROAD
- TOWNSHIP/RANGE
- SECTION
- STREAM
- LAKE OR RESERVOIR

KLAMATH COUNTY

- EXCLUSIVE FARM USE
- FORESTRY
- FORESTRY/RANGE
- NON-RESOURCE
- INDUSTRIAL
- RURAL RESIDENTIAL
- SUBURBAN RESIDENTIAL
- PLANNED UNIT DEVELOPMENT
- COMMERCIAL
- RECREATION COMMERCIAL
- TRANSPORTATION COMMERCIAL
- NO DATA AVAILABLE

SISKIYOU COUNTY

- PRIME AGRICULTURE
- NON-PRIME AGRICULTURE
- TIMBERLAND PRODUCTION DISTRICT
- RURAL RESIDENTIAL AGRICULTURE
- PLANNED DEVELOPMENT
- NEIGHBORHOOD COMMERCIAL
- TOWN CENTER
- NO DATA AVAILABLE

ZONING CLASSIFICATIONS HAVE BEEN GENERALIZED. MORE DETAILED ZONING INFORMATION IS AVAILABLE FROM THE RELEVANT JURISDICTIONS.

N

0 2,000 4,000 Feet

1 inch = 2000 feet

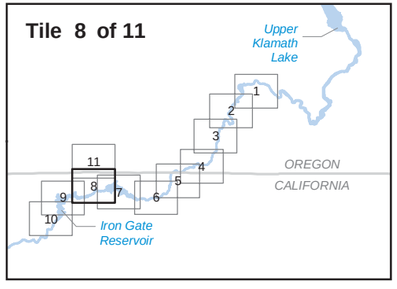

Klamath Hydroelectric Project

Figure E8.1-2 (8 of 11)
Zoning

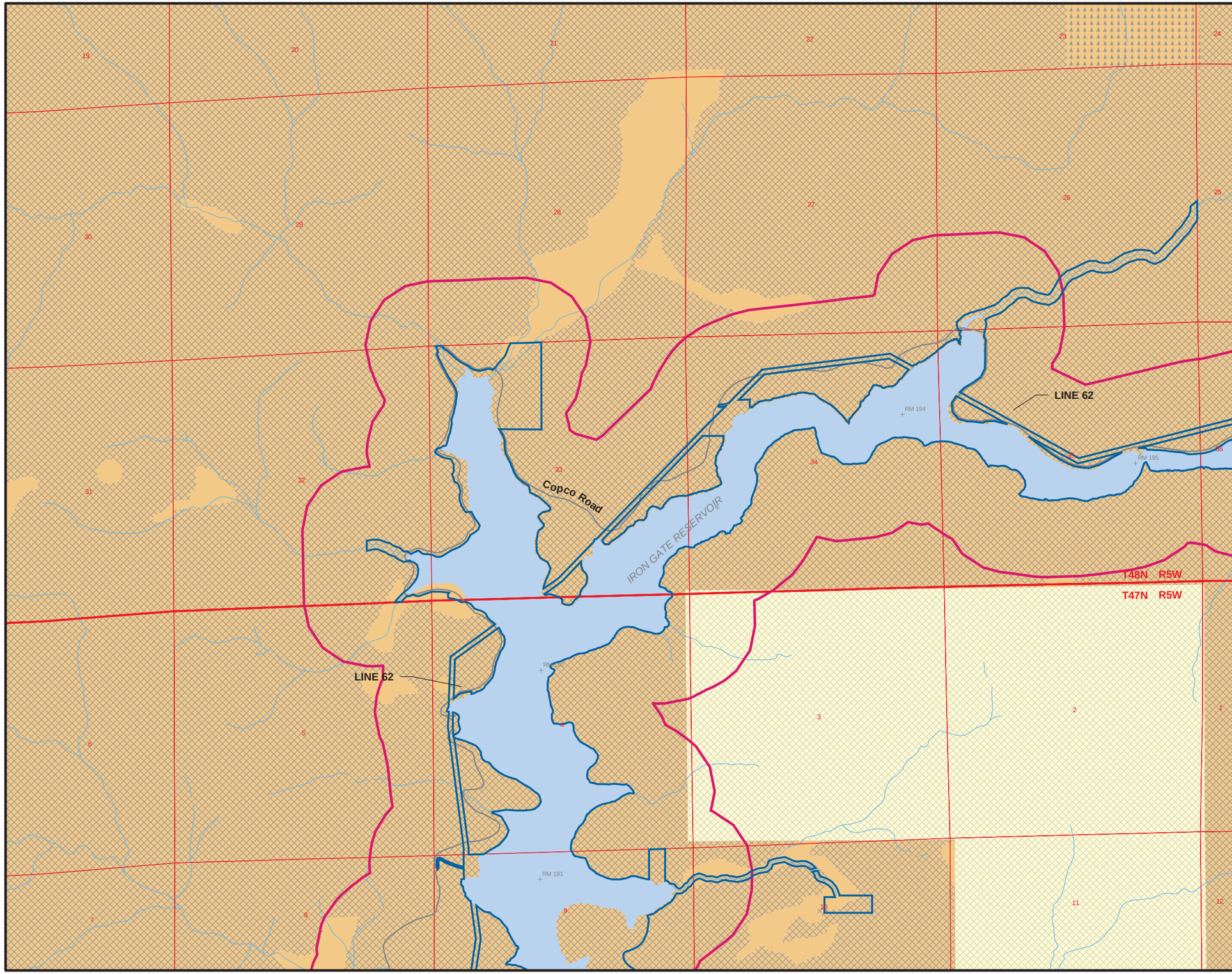

LEGEND

- CITY
- PROPOSED FERC BOUNDARY
- STUDY AREA (1/4 MILE FROM EXISTING FERC BOUNDARY OR RIVER)
- HIGHWAY
- MAIN ROAD
- TOWNSHIP/RANGE
- SECTION
- STREAM
- LAKE OR RESERVOIR

KLAMATH COUNTY

- EXCLUSIVE FARM USE
- FORESTRY
- FORESTRY/RANGE
- NON-RESOURCE
- INDUSTRIAL
- RURAL RESIDENTIAL
- SUBURBAN RESIDENTIAL
- PLANNED UNIT DEVELOPMENT
- COMMERCIAL
- RECREATION COMMERCIAL
- TRANSPORTATION COMMERCIAL
- NO DATA AVAILABLE

SISKIYOU COUNTY

- PRIME AGRICULTURE
- NON-PRIME AGRICULTURE
- TIMBERLAND PRODUCTION DISTRICT
- RURAL RESIDENTIAL AGRICULTURE
- PLANNED DEVELOPMENT
- NEIGHBORHOOD COMMERCIAL
- TOWN CENTER
- NO DATA AVAILABLE

ZONING CLASSIFICATIONS HAVE BEEN GENERALIZED. MORE DETAILED ZONING INFORMATION IS AVAILABLE FROM THE RELEVANT JURISDICTIONS.

N

0 2,000 4,000 Feet

1 inch = 2000 feet

Tile 9 of 11

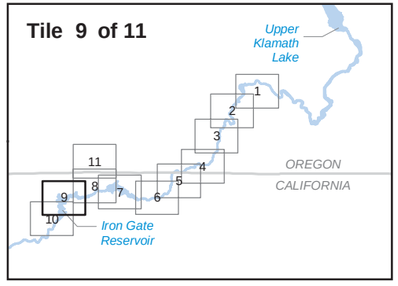

Klamath Hydroelectric Project

Figure E8.1-2 (9 of 11)
Zoning

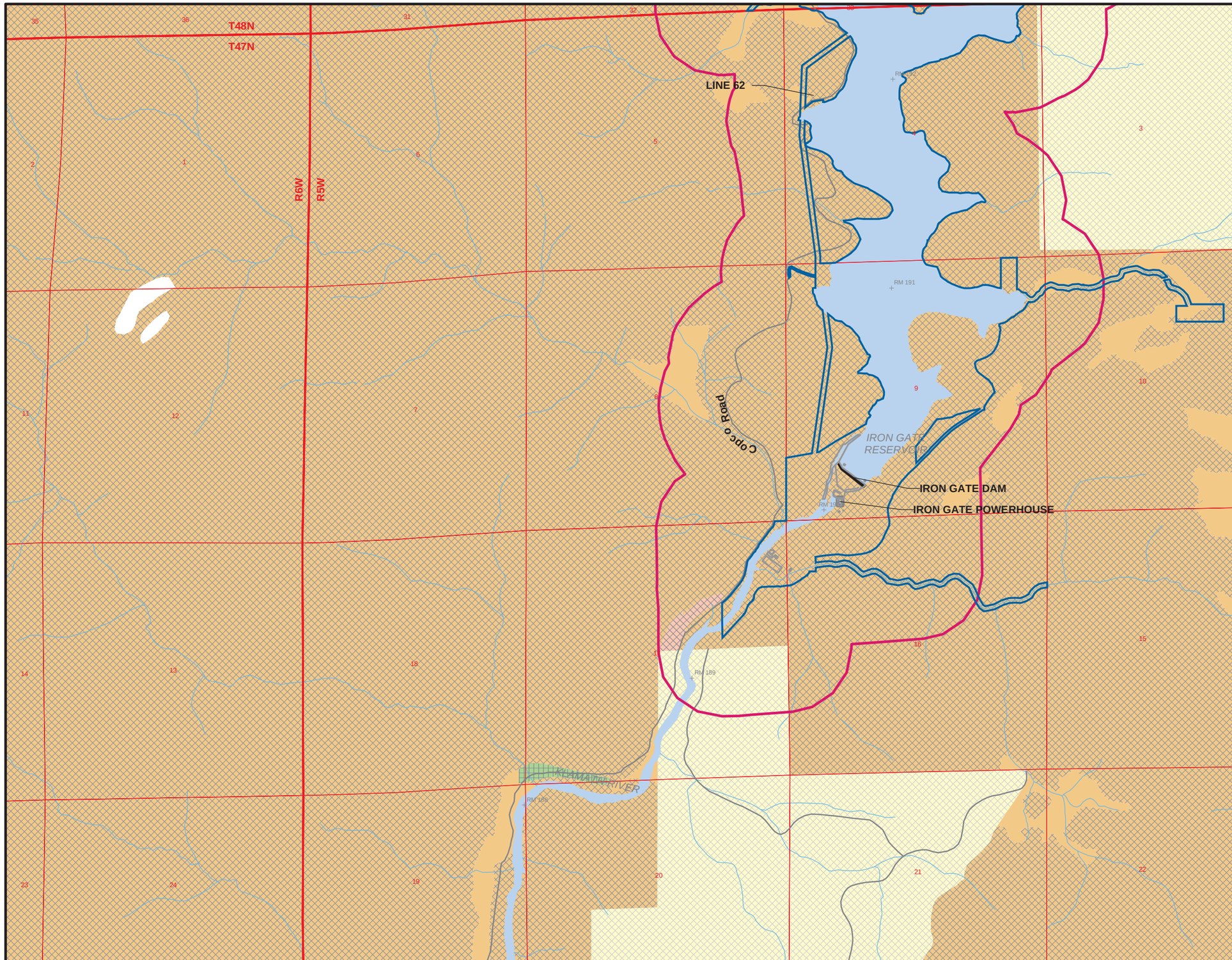

LEGEND

- CITY
- PROPOSED FERC BOUNDARY
- STUDY AREA (1/4 MILE FROM EXISTING FERC BOUNDARY OR RIVER)
- HIGHWAY
- MAIN ROAD
- TOWNSHIP/RANGE
- SECTION
- STREAM
- LAKE OR RESERVOIR

KLAMATH COUNTY

- EXCLUSIVE FARM USE
- FORESTRY
- FORESTRY/RANGE
- NON-RESOURCE
- INDUSTRIAL
- RURAL RESIDENTIAL
- SUBURBAN RESIDENTIAL
- PLANNED UNIT DEVELOPMENT
- COMMERCIAL
- RECREATION COMMERCIAL
- TRANSPORTATION COMMERCIAL
- NO DATA AVAILABLE

SISKIYOU COUNTY

- PRIME AGRICULTURE
- NON-PRIME AGRICULTURE
- TIMBERLAND PRODUCTION DISTRICT
- RURAL RESIDENTIAL AGRICULTURE
- PLANNED DEVELOPMENT
- NEIGHBORHOOD COMMERCIAL
- TOWN CENTER
- NO DATA AVAILABLE

ZONING CLASSIFICATIONS HAVE BEEN GENERALIZED. MORE DETAILED ZONING INFORMATION IS AVAILABLE FROM THE RELEVANT JURISDICTIONS.

N

0 2,000 4,000 Feet

1 inch = 2000 feet

Tile 10 of 11

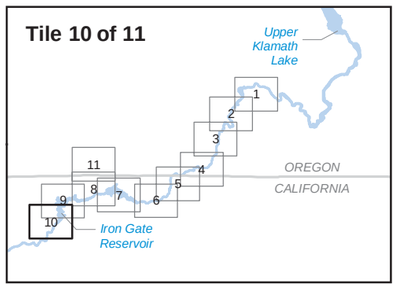

Klamath Hydroelectric Project

Figure E8.1-2 (10 of 11)
Zoning

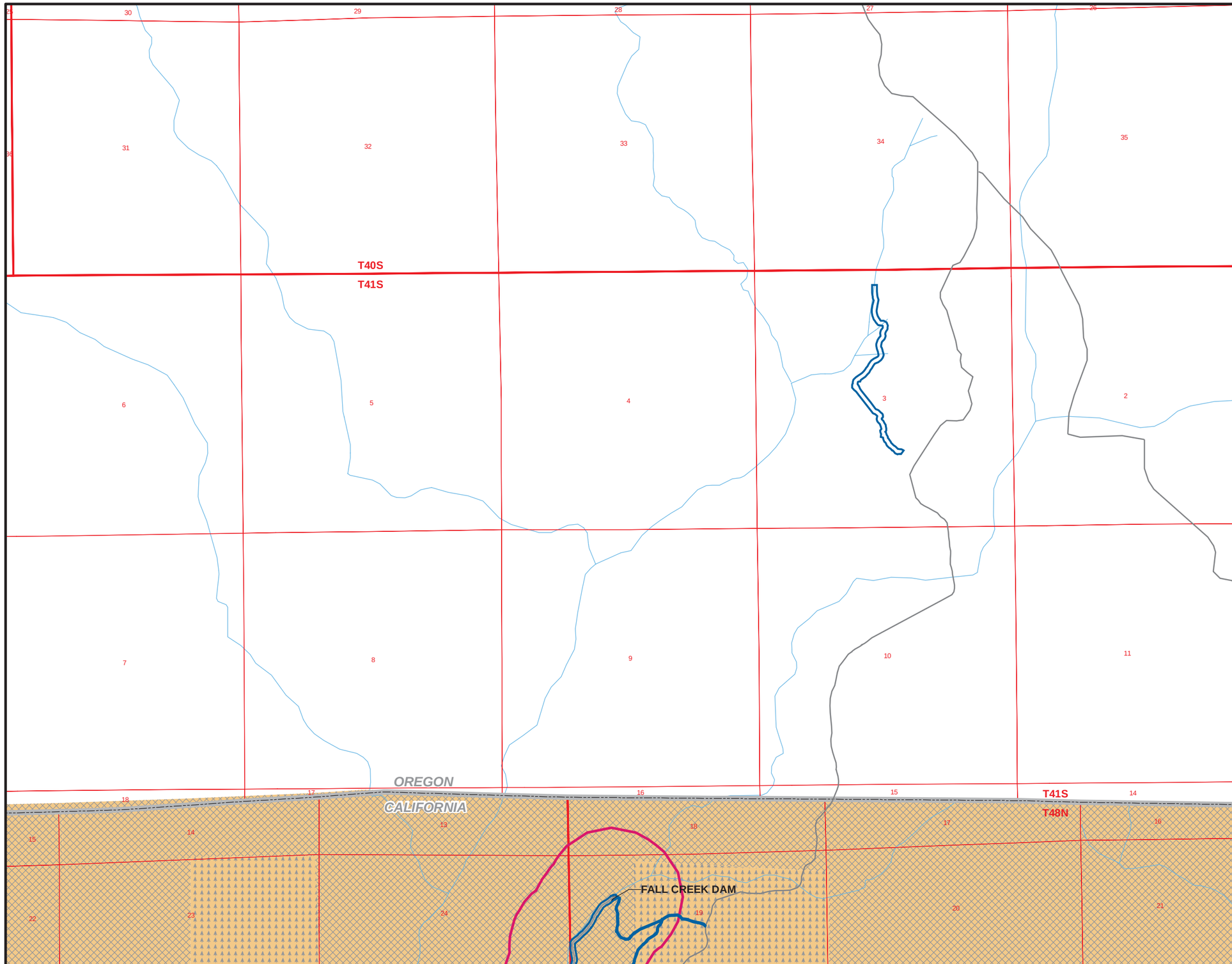

LEGEND

- CITY
- PROPOSED FERC BOUNDARY
- STUDY AREA (1/4 MILE FROM EXISTING FERC BOUNDARY OR RIVER)
- HIGHWAY
- MAIN ROAD
- TOWNSHIP/RANGE
- SECTION
- STREAM
- LAKE OR RESERVOIR

KLAMATH COUNTY

- EXCLUSIVE FARM USE
- FORESTRY
- FORESTRY/RANGE
- NON-RESOURCE
- INDUSTRIAL
- RURAL RESIDENTIAL
- SUBURBAN RESIDENTIAL
- PLANNED UNIT DEVELOPMENT
- COMMERCIAL
- RECREATION COMMERCIAL
- TRANSPORTATION COMMERCIAL
- NO DATA AVAILABLE

SISKIYOU COUNTY

- PRIME AGRICULTURE
- NON-PRIME AGRICULTURE
- TIMBERLAND PRODUCTION DISTRICT
- RURAL RESIDENTIAL AGRICULTURE
- PLANNED DEVELOPMENT
- NEIGHBORHOOD COMMERCIAL
- TOWN CENTER
- NO DATA AVAILABLE

ZONING CLASSIFICATIONS HAVE BEEN GENERALIZED. MORE DETAILED ZONING INFORMATION IS AVAILABLE FROM THE RELEVANT JURISDICTIONS.

N

0 2,000 4,000 Feet

1 inch = 2000 feet

Tile 11 of 11

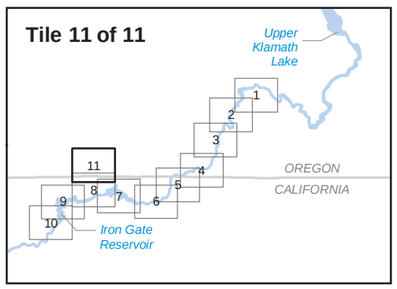

Klamath Hydroelectric Project

Figure E8.1-2 (11 of 11)
Zoning