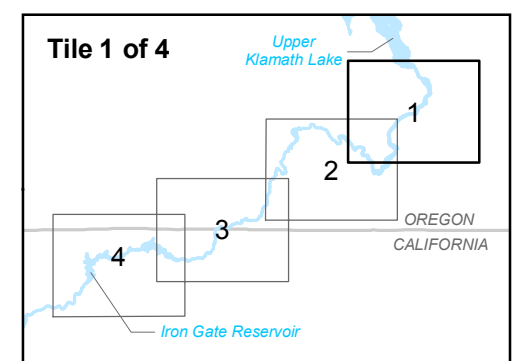
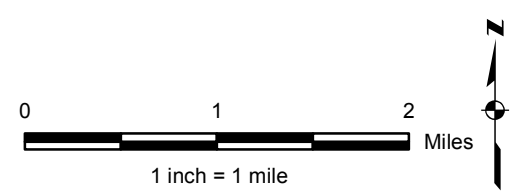
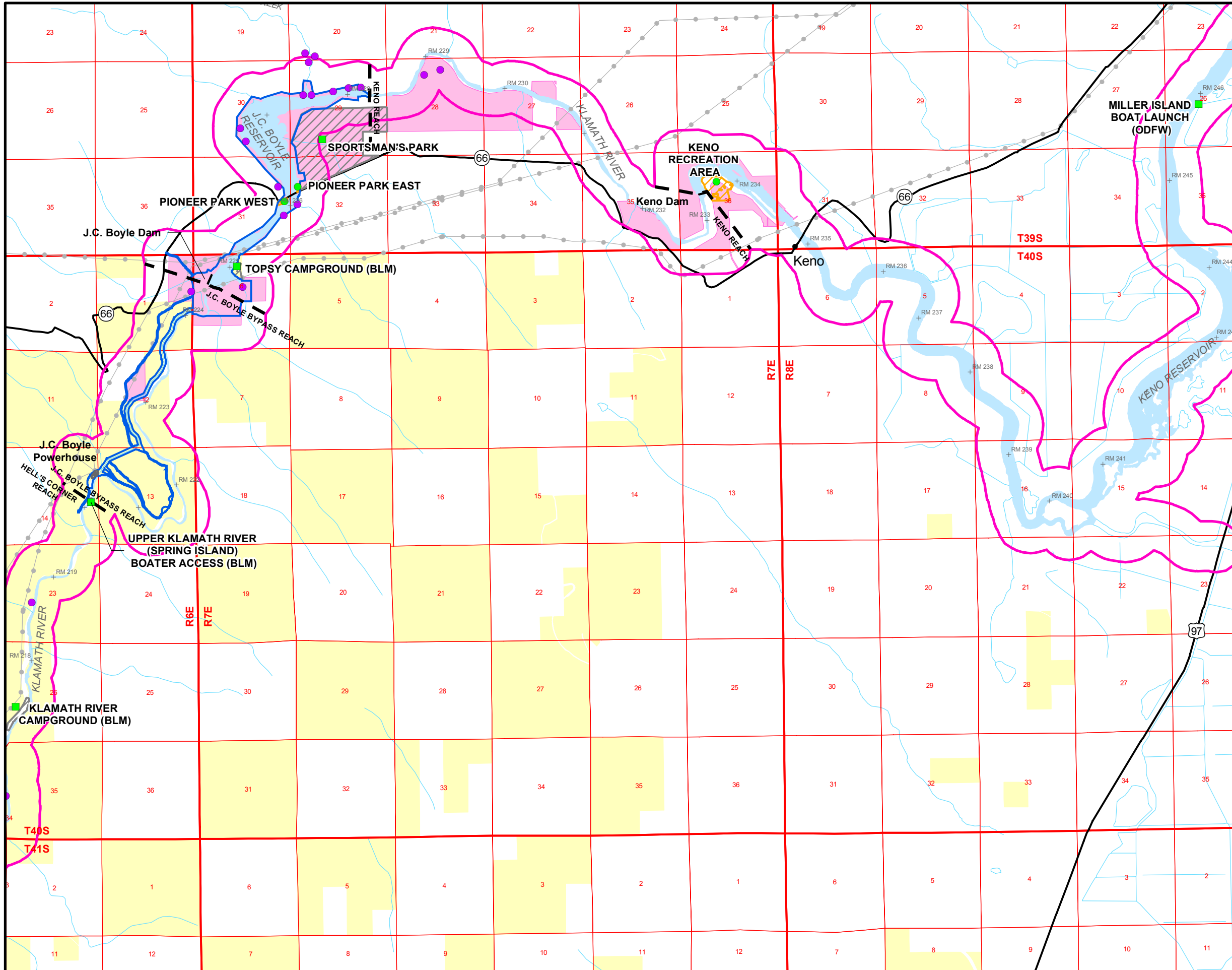


- LEGEND**
- FISH HATCHERY
 - DEVELOPED RECREATION SITE
 - DEVELOPED NON-PROJECT RECREATION SITE
 - DISPERSED RECREATION SITE
 - TRAILHEAD
 - NON-PROJECT TRAILHEAD
 - CITY
 - PROPOSED FERC BOUNDARY
 - STUDY AREA (1/4 MILE FROM EXISTING FERC BOUNDARY OR RIVER)
 - HIGHWAY
 - TRANSMISSION LINE
 - TOWNSHIP/RANGE
 - SECTION
 - STREAM
 - LAKE OR RESERVOIR
 - PACIFICORP PROPERTY
 - BLM
 - USFS

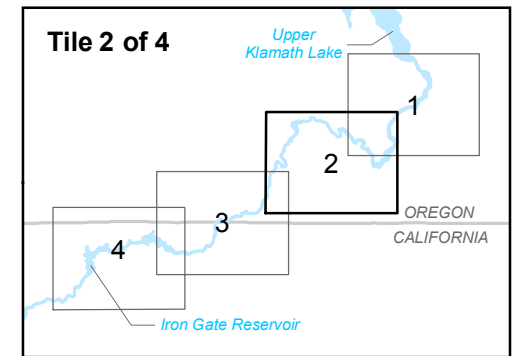
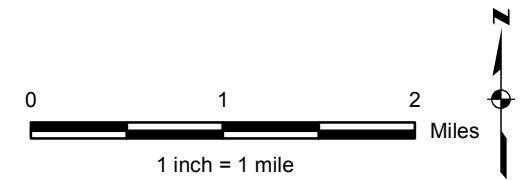


Klamath Hydroelectric Project
Figure 1.1-1 (1 of 4)
 Project Recreation Study Area



LEGEND

- FISH HATCHERY
- DEVELOPED RECREATION SITE
- DEVELOPED NON-PROJECT RECREATION SITE
- DISPERSED RECREATION SITE
- TRAILHEAD
- NON-PROJECT TRAILHEAD
- CITY
- PROPOSED FERC BOUNDARY
- STUDY AREA (1/4 MILE FROM EXISTING FERC BOUNDARY OR RIVER)
- HIGHWAY
- TRANSMISSION LINE
- TOWNSHIP/RANGE
- SECTION
- STREAM
- LAKE OR RESERVOIR
- PACIFICORP PROPERTY
- BLM
- USFS



Klamath Hydroelectric Project

Figure 1.1-1 (2 of 4)
Project Recreation Study Area

