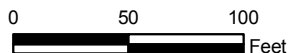


	Tree Height	Buffer Distance	Proposed Harvest Acres Affected
<b>Snag 1</b>	169'	253.5'	2.3 Acres
<b>Snag 2</b>	165'	247.5'	2.2 Acres
<b>Snag 3</b>	127'	190.5'	1.3 Acres
<b>Snag 4</b>	92'	138'	.4 Acres
<b>Snag 5</b>	124'	186'	1.3 Acres

06/28/2010 U:\Projects\2010\10-178\Snags\_Update.mxd

Lewis River  
Wildlife Habitat  
Management Plan  
Snags



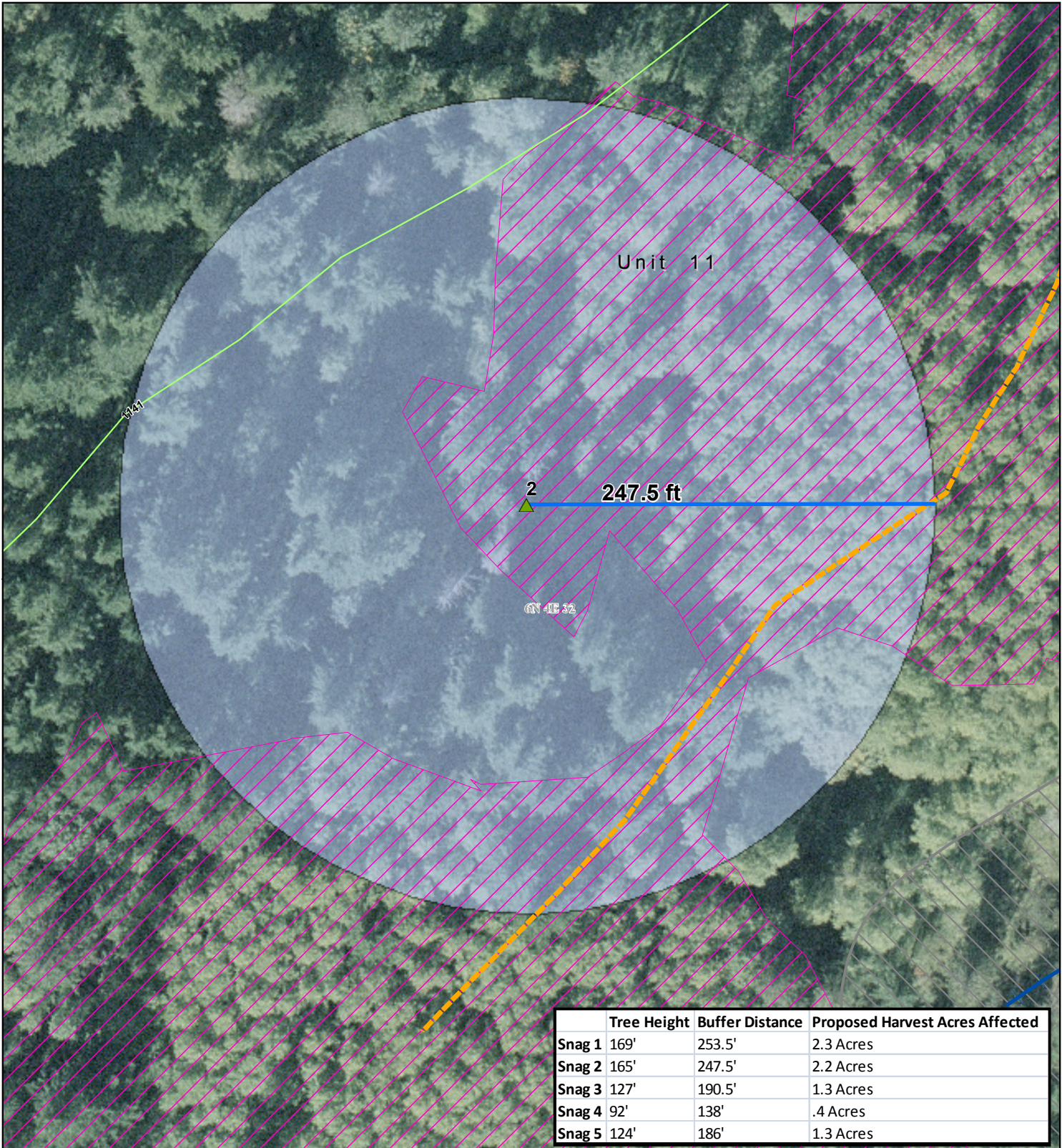
**Legend**

- Snags
- Snag Buffer
- Proposed Timber Harvest
- Proposed Road
- Road
- Wetlands
- Water Body
- Stream
- Fish
- Anadromous Fish
- Non-fish Perennial
- Non-fish Seasonal
- Other
- Management Unit
- Stream Buffer
- Township/Range
- Section



Data Management/  
Geographic Information Systems  
gisdept@pacificorp.com

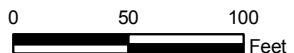
Data are projected in UTM Zone 10, NAD83, meters.  
No Warranty. With respect to any information, including but not limited to the Confidential Information, which a Party furnishes or otherwise discloses to another Party for the purpose of evaluating Compliance, it is understood and agreed that the Disclosing Party does not make any representations or warranties as to the accuracy, completeness or fitness for a particular purpose thereof. It is further understood and agreed that no Party or its Representatives shall have any liability or responsibility to another Party or to any other person or entity resulting from the use of any information so furnished or otherwise provided pursuant to this Agreement.



	Tree Height	Buffer Distance	Proposed Harvest Acres Affected
<b>Snag 1</b>	169'	253.5'	2.3 Acres
<b>Snag 2</b>	165'	247.5'	2.2 Acres
<b>Snag 3</b>	127'	190.5'	1.3 Acres
<b>Snag 4</b>	92'	138'	.4 Acres
<b>Snag 5</b>	124'	186'	1.3 Acres

06/28/2010 U:\Projects\2010\10-178\Snags\_Update.mxd

Lewis River  
Wildlife Habitat  
Management Plan  
Snags

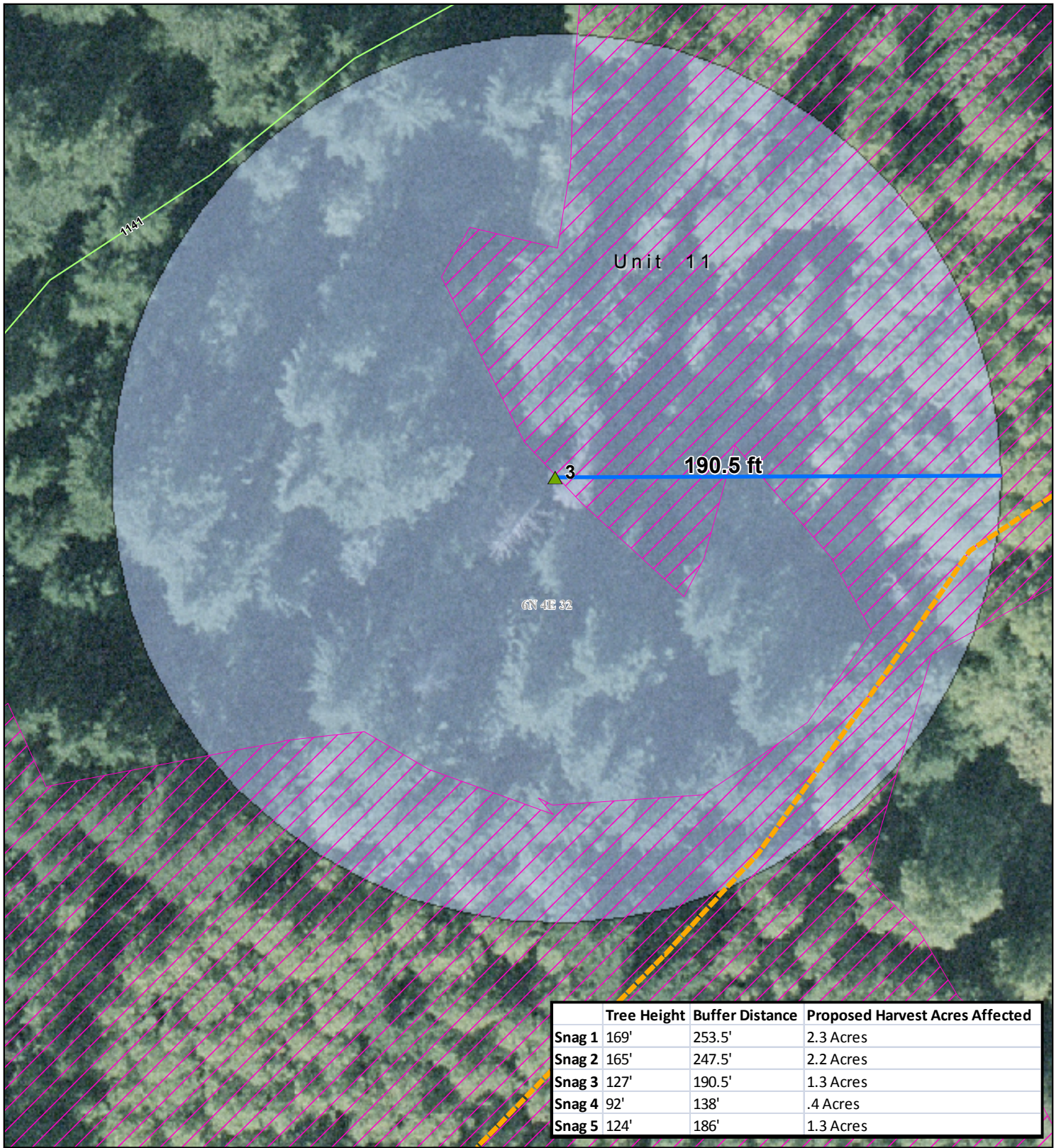


Legend	
	Snags
	Snag Buffer
	Proposed Timber Harvest
	Road
	Proposed Road
	Management Unit
	Stream Buffer
	Township/Range
	Section
	Wetlands
	Water Body
Stream	
	Fish
	Anadromous Fish
	Non-fish Perennial
	Non-fish Seasonal
	Other



Data Management/  
Geographic Information Systems  
gisdept@pacificorp.com


Data are projected in UTM Zone 10, NAD83, meters.  
No Warranty. With respect to any information, including but not limited to the Confidential Information, which a Party furnishes or otherwise discloses to another Party for the purpose of evaluating Compliance, it is understood and agreed that the Disclosing Party does not make any representations or warranties as to the accuracy, completeness or fitness for a particular purpose thereof. It is further understood and agreed that no Party or its Representatives shall have any liability or responsibility to another Party or to any other person or entity resulting from the use of any information so furnished or otherwise provided pursuant to this Agreement.



	Tree Height	Buffer Distance	Proposed Harvest Acres Affected
Snag 1	169'	253.5'	2.3 Acres
Snag 2	165'	247.5'	2.2 Acres
Snag 3	127'	190.5'	1.3 Acres
Snag 4	92'	138'	.4 Acres
Snag 5	124'	186'	1.3 Acres

06/28/2010 U:\Projects\2010\10-178\Snags\_Update.mxd

Lewis River  
Wildlife Habitat  
Management Plan  
Snags

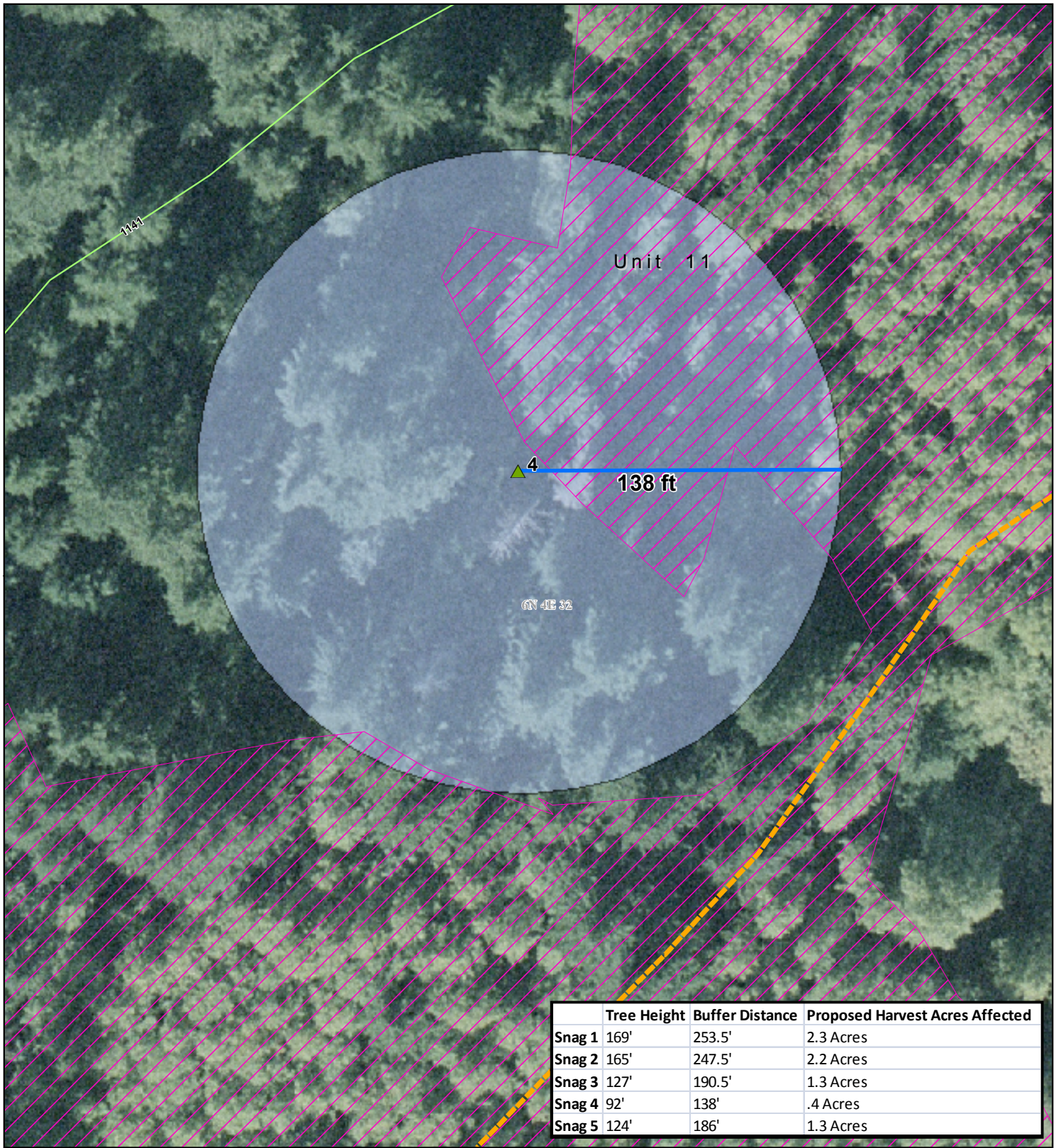


Legend	
	Snags
	Snag Buffer
	Proposed Timber Harvest
	Road
	Proposed Road
	Management Unit
	Stream Buffer
	Township/Range
	Section
	Wetlands
	Water Body
<b>Stream</b>	
	Fish
	Anadromous Fish
	Non-fish Perennial
	Non-fish Seasonal
	Other



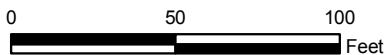
Data Management/  
Geographic Information Systems  
gisdept@pacificorp.com

Data are projected in UTM Zone 10, NAD83, meters.  
No Warranty. With respect to any information, including but not limited to the Confidential Information, which a Party furnishes or otherwise discloses to another Party for the purpose of evaluating Compliance, it is understood and agreed that the Disclosing Party does not make any representations or warranties as to the accuracy, completeness or fitness for a particular purpose thereof. It is further understood and agreed that no Party or its Representatives shall have any liability or responsibility to another Party or to any other person or entity resulting from the use of any information so furnished or otherwise provided pursuant to this Agreement.



06/28/2010 U:\Projects\2010\10-178\Snags\_Update.mxd

Lewis River  
Wildlife Habitat  
Management Plan  
Snags



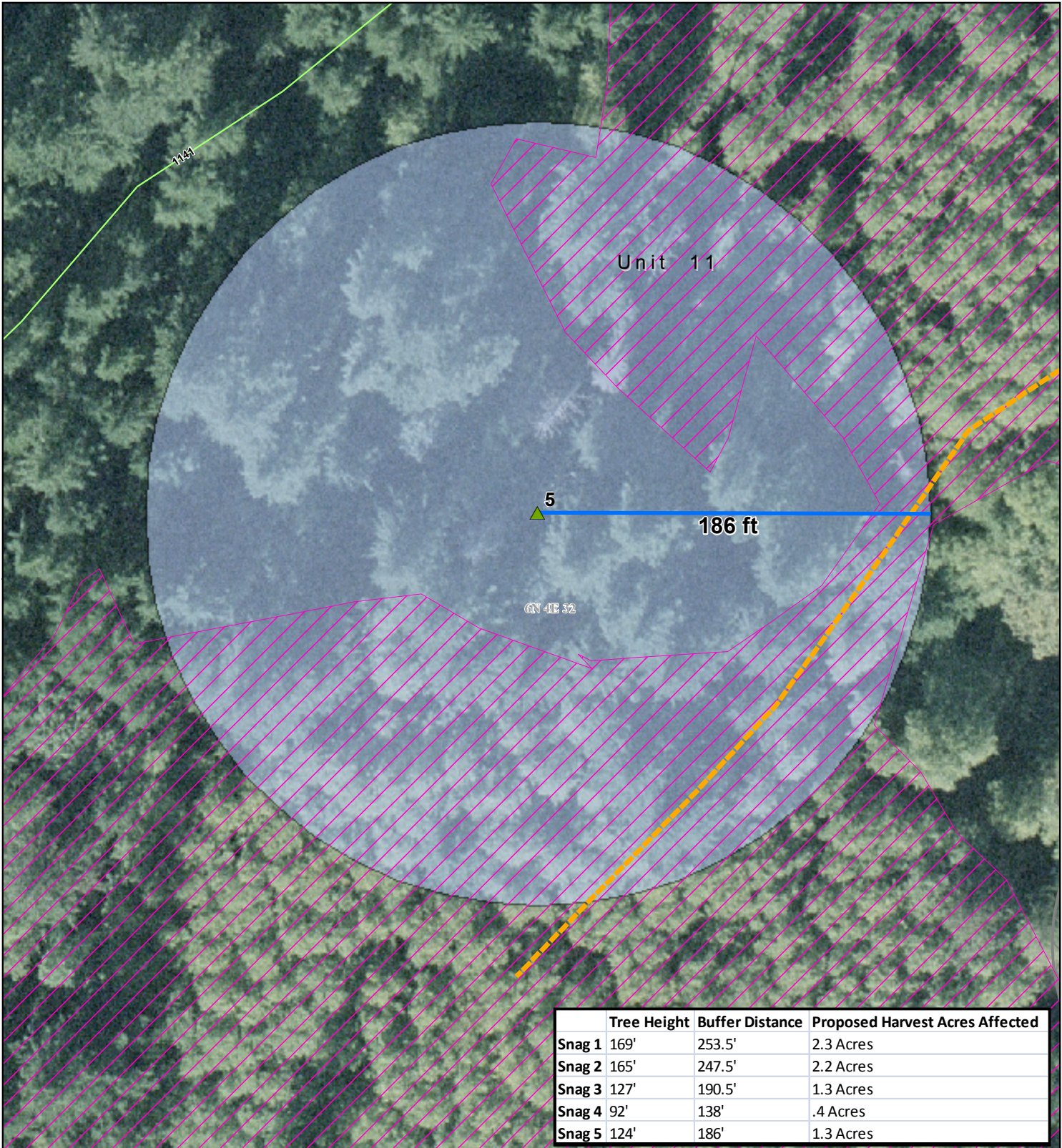
Legend	
	Snags
	Snag Buffer
	Proposed Timber Harvest
	Road
	Proposed Road
	Management Unit
	Stream Buffer
	Township/Range
	Section
	Wetlands
	Water Body
<b>Stream</b>	
	Fish
	Anadromous Fish
	Non-fish Perennial
	Non-fish Seasonal
	Other



Data Management/  
Geographic Information Systems  
gisdept@pacificorp.com

Data are projected in UTM Zone 10, NAD83, meters.

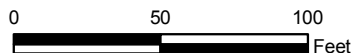
No Warranty. With respect to any information, including but not limited to the Confidential Information, which a Party furnishes or otherwise discloses to another Party for the purpose of evaluating Compliance, it is understood and agreed that the Disclosing Party does not make any representations or warranties as to the accuracy, completeness or fitness for a particular purpose thereof. It is further understood and agreed that no Party or its Representatives shall have any liability or responsibility to another Party or to any other person or entity resulting from the use of any information so furnished or otherwise provided pursuant to this Agreement.



	Tree Height	Buffer Distance	Proposed Harvest Acres Affected
<b>Snag 1</b>	169'	253.5'	2.3 Acres
<b>Snag 2</b>	165'	247.5'	2.2 Acres
<b>Snag 3</b>	127'	190.5'	1.3 Acres
<b>Snag 4</b>	92'	138'	.4 Acres
<b>Snag 5</b>	124'	186'	1.3 Acres

06/28/2010 U:\Projects\2010\10-178\Snags\_Update.mxd

Lewis River  
Wildlife Habitat  
Management Plan  
Snags

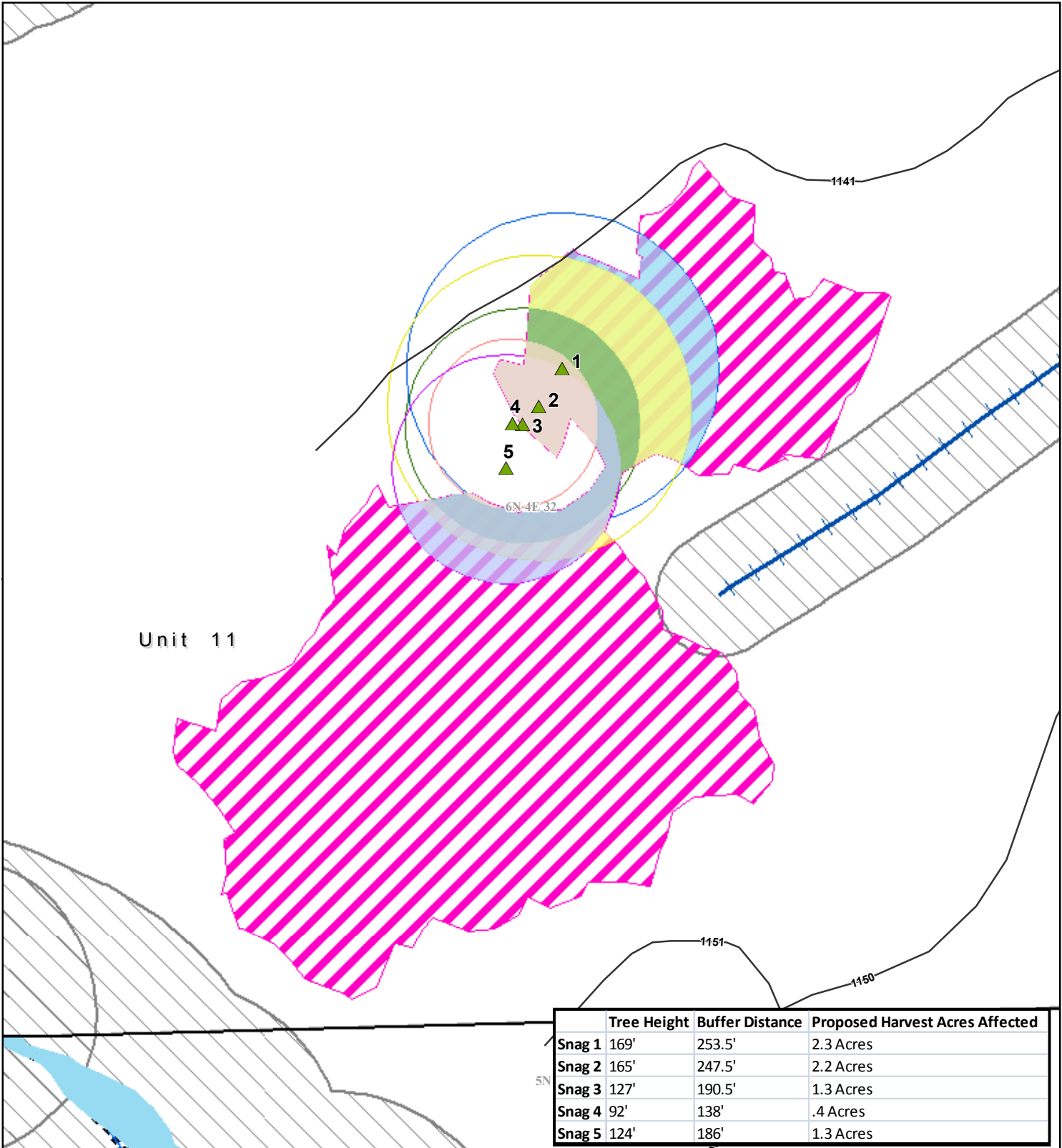


Legend	
	Snags
	Snag Buffer
	Proposed Timber Harvest
	Proposed Road
	Management Unit
	Stream Buffer
	Township/Range
	Section
	Wetlands
	Water Body
Stream	
	Fish
	Anadromous Fish
	Non-fish Perennial
	Non-fish Seasonal
	Other



Data Management/  
Geographic Information Systems  
gisdept@pacificorp.com

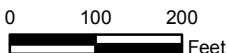
Data are projected in UTM Zone 10, NAD83, meters.  
No Warranty. With respect to any information, including but not limited to the Confidential Information, which a Party furnishes or otherwise discloses to another Party for the purpose of evaluating Compliance, it is understood and agreed that the Disclosing Party does not make any representations or warranties as to the accuracy, completeness or fitness for a particular purpose thereof. It is further understood and agreed that no Party or its Representatives shall have any liability or responsibility to another Party or to any other person or entity resulting from the use of any information so furnished or otherwise provided pursuant to this Agreement.



	Tree Height	Buffer Distance	Proposed Harvest Acres Affected
Snag 1	169'	253.5'	2.3 Acres
Snag 2	165'	247.5'	2.2 Acres
Snag 3	127'	190.5'	1.3 Acres
Snag 4	92'	138'	.4 Acres
Snag 5	124'	186'	1.3 Acres

06/17/2010 U:\Projects\2010\10-178\Snags.mxd

Lewis River  
Wildlife Habitat  
Management Plan  
Snags



**Legend**

- Snags
- Wetlands
- Snag 1
- Rivers
- Snag 2
- Water Body
- Snag 3
- Fish
- Snag 4
- Anadromous Fish
- Snag 5
- Non-fish Perennial
- Proposed Timber Harvest
- Non-fish Seasonal
- Road
- Other
- Management Unit
- Stream Buffer
- Township/Range
- Section



Data Management/  
Geographic Information Systems  
gisdept@pacificorp.com

Data are projected in UTM Zone 10, NAD83, meters.

No Warranty. With respect to any information, including but not limited to the Confidential Information, which a Party furnishes or otherwise discloses to another Party for the purpose of evaluating Compliance, it is understood and agreed that the Disclosing Party does not make any representations or warranties as to the accuracy, completeness or fitness for a particular purpose thereof. It is further understood and agreed that no Party or its Representatives shall have any liability or responsibility to another Party or to any other person or entity resulting from the use of any information so furnished or otherwise provided pursuant to this Agreement.