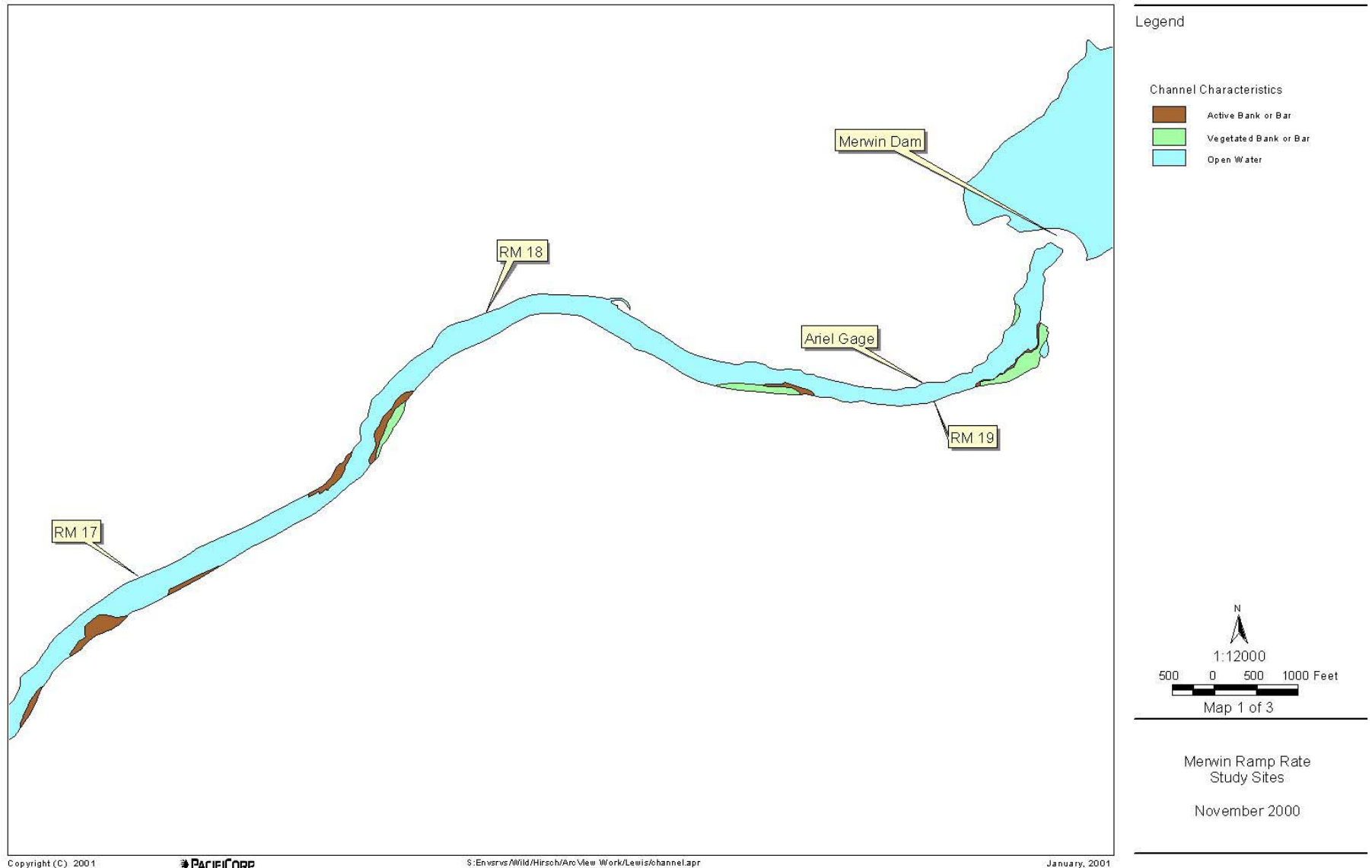
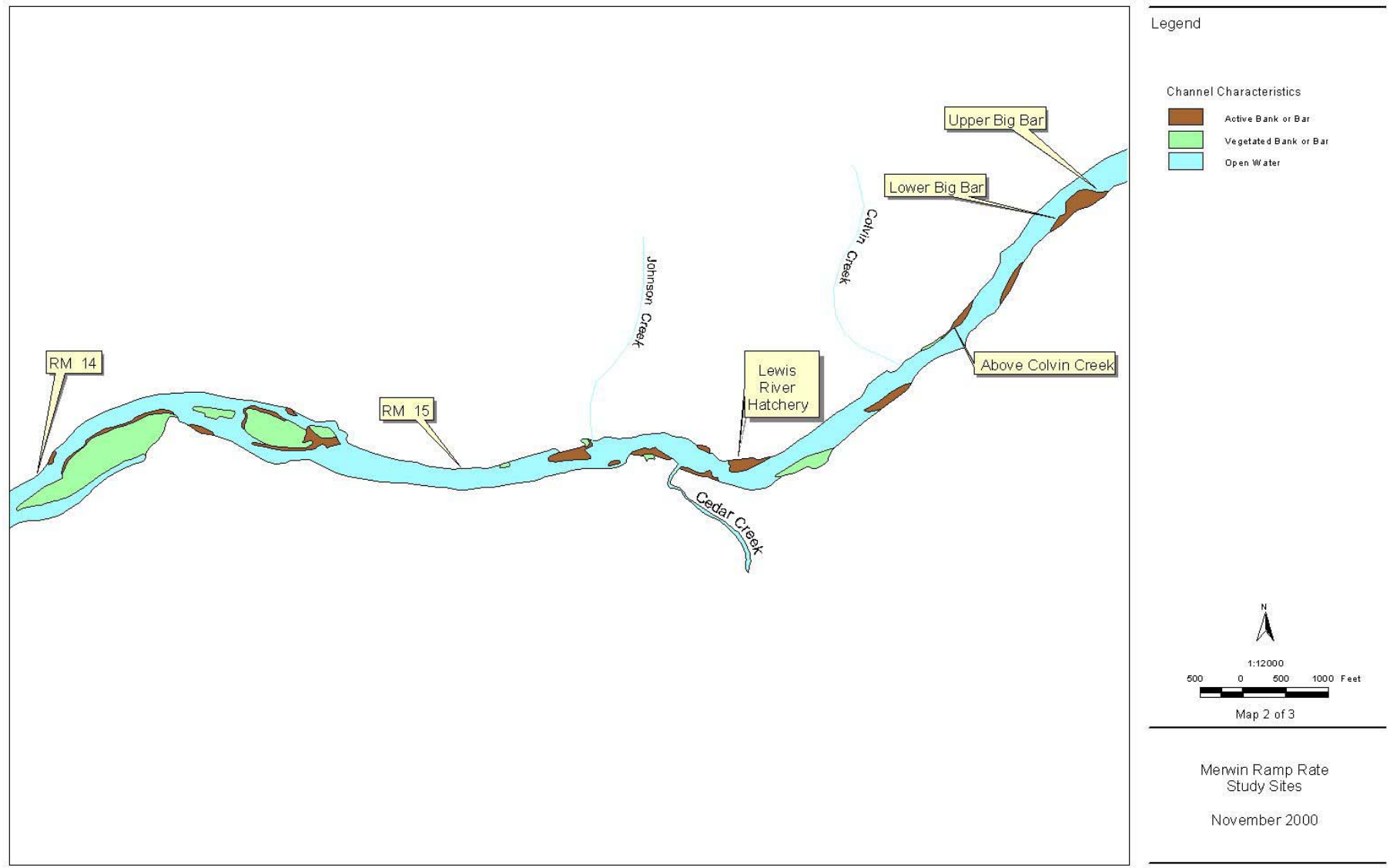


AQU 3 Appendix 4

*Maps of the Lewis River Downstream of Merwin Dam
Showing Gravel Bars and Ramping Rate Sites*

This page intentionally blank.



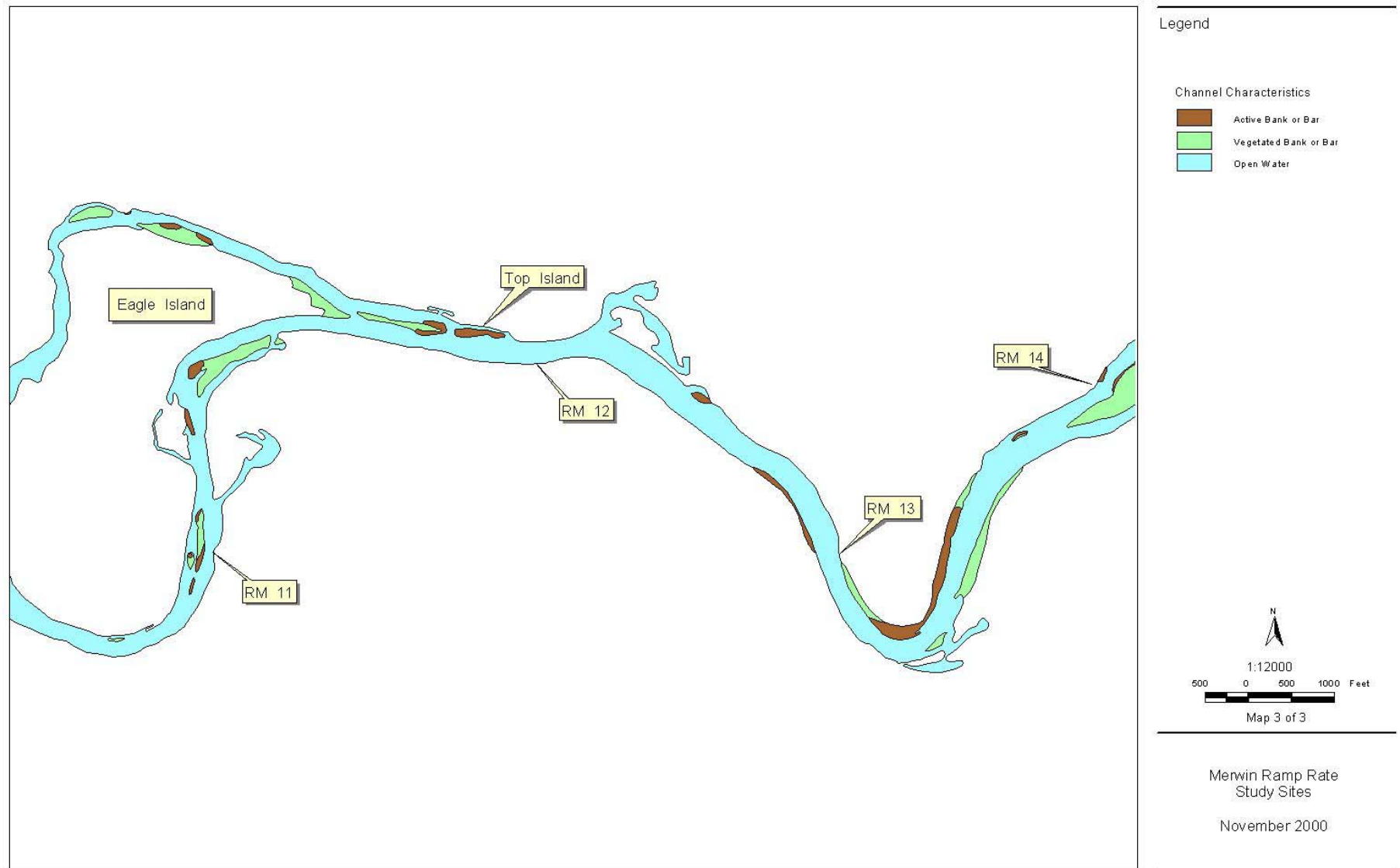


Copyright (C) 2001



S:\Envsrvs\Wild\Hirsch\Arc View\Work\Lewis\channel.apr

January, 2001



Copyright (C) 2001

PACIFICORP

S:\envs\wild\Hirsch\ArcView\Work\Lewis\channel.apr

January, 2001