





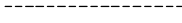







APPENDIX A

SITE MAPS OF LAKE MERWIN RECREATION SITES AND FACILITIES

Legend





-  **Open Water**
-  **Dam**
-  **Wetlands**
-  **Streams and Water Edge**
-  **Major Roads**
-  **Other Roads**
-  **Index Contour Lines**
-  **Intermediate Contour Lines**
-  **Power Transmission Lines**
-  **FERC Boundary**
-  **Existing Trail Corridor**
-  **Structures**

Source: EDAW, Inc. April 2000. (YALE-REC.DWG)

Figure 2

Key Map of Lake Merwin Area Recreation Sites

LEGEND

-  Rivers and Lakes
-  Roads
-  Index Contour
-  Intermediate Contour

- 1 Merwin Park
- 2 Speelyai Bay Park
- 3 Cresap Bay Campground and Day Use Area



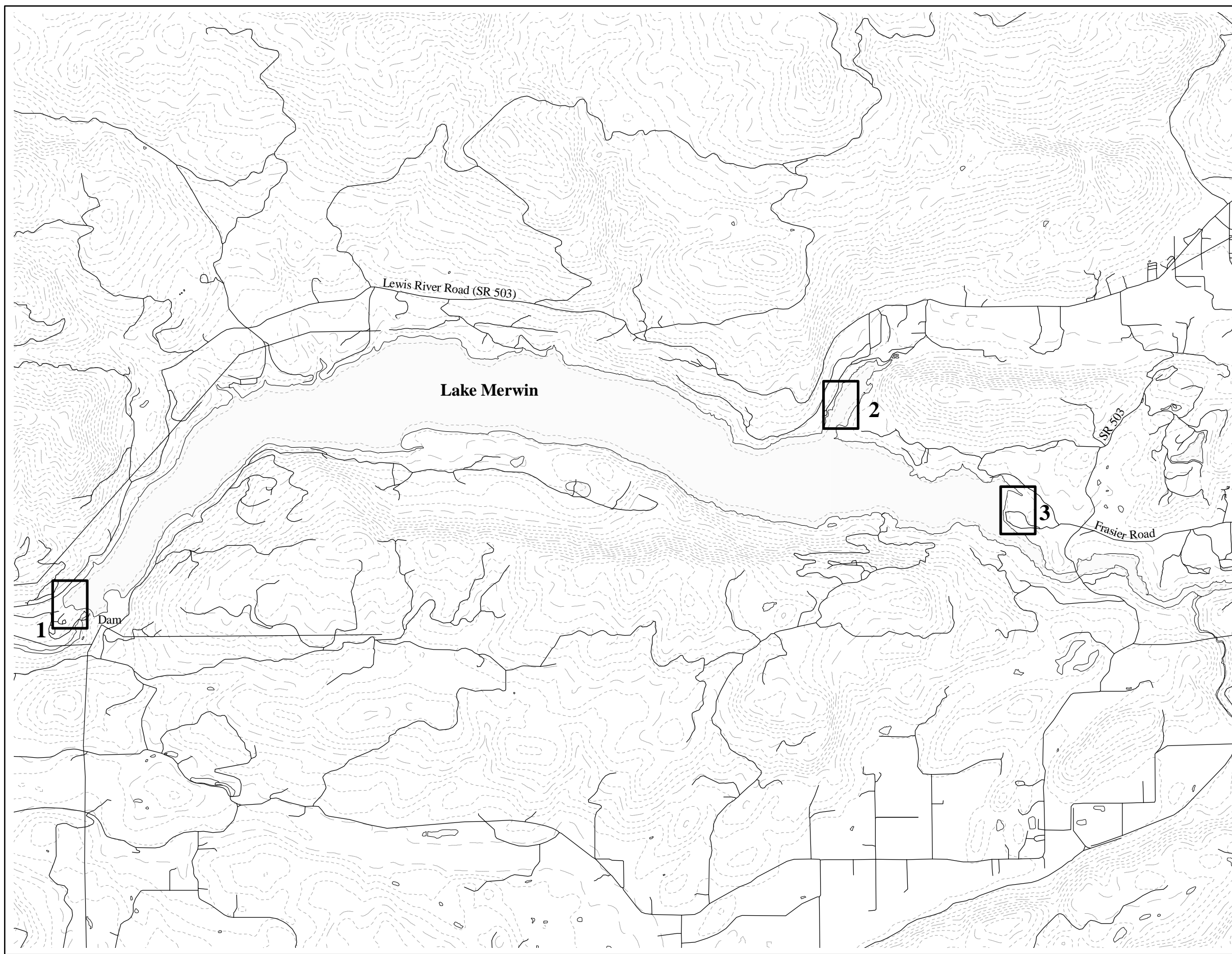
1:55000

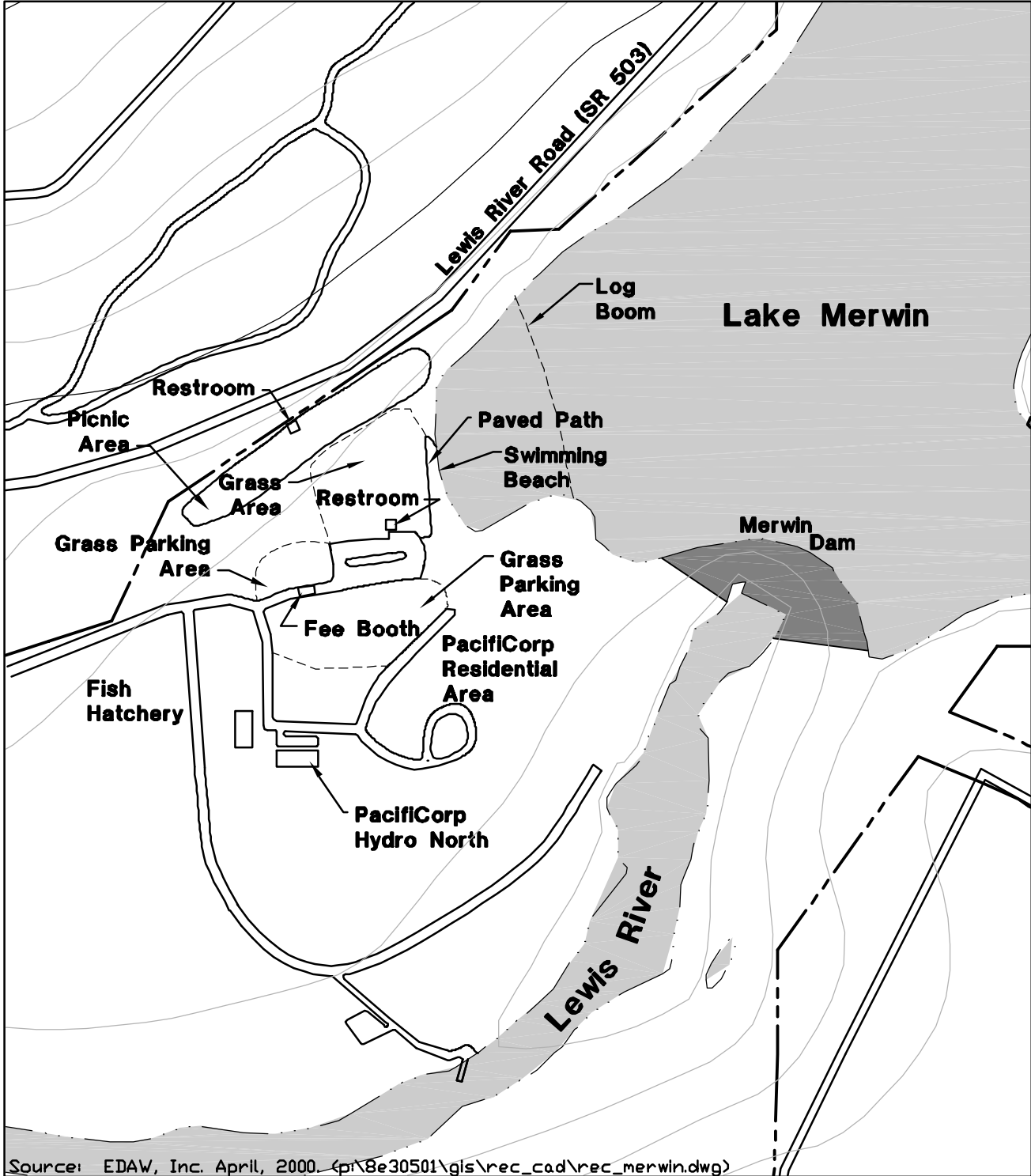
0.5 0 0.5 1 Kilometers

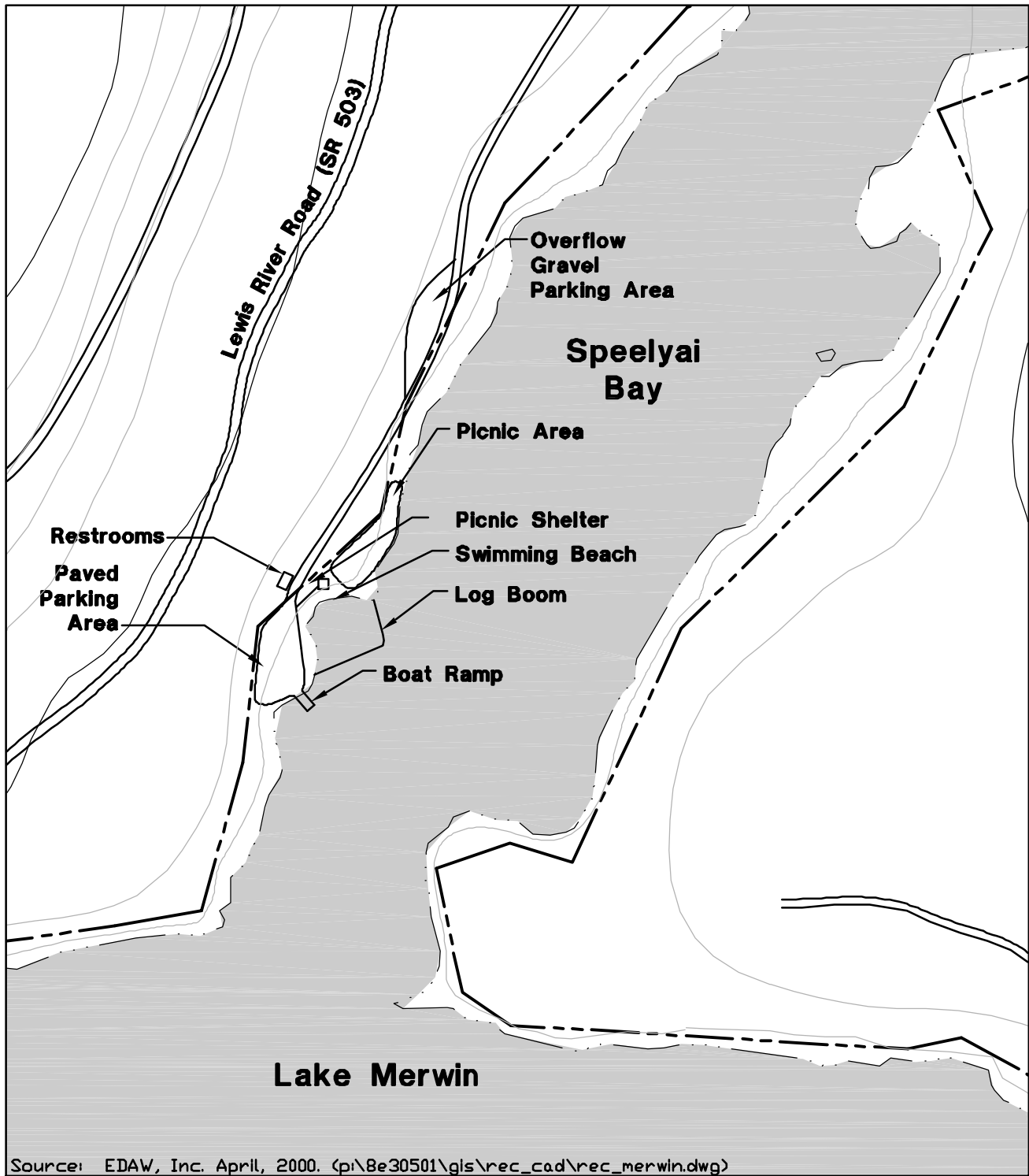
1 0 1 Miles

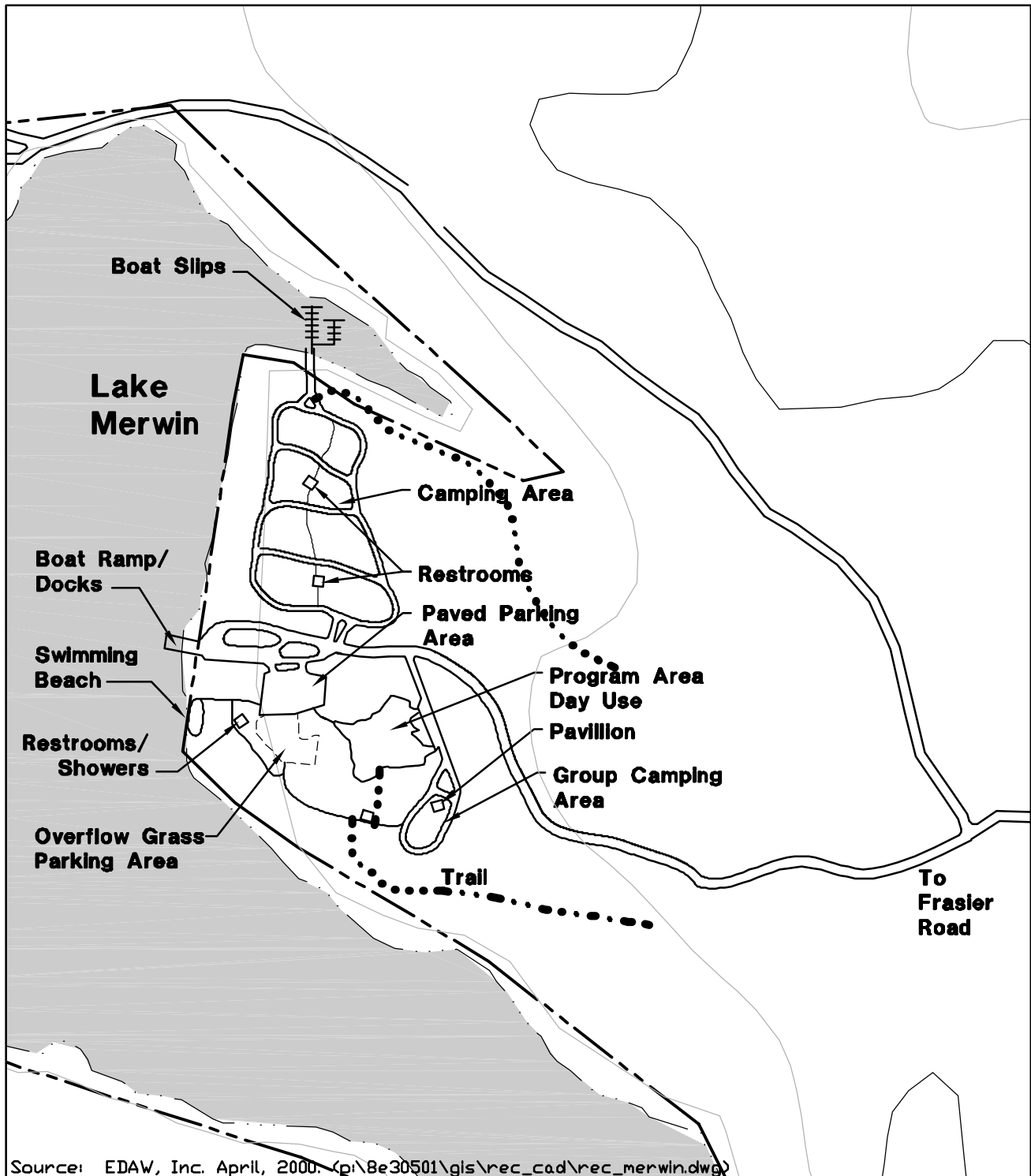
PacifiCorp

SOURCE: PacifiCorp, EDAW, Inc. 2000
p:8e30501/gis/apr/mer-rec.apr









**Cresap Bay Campground
and Day Use Area**