





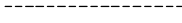







APPENDIX B

SITE MAPS OF YALE LAKE RECREATION SITES AND FACILITIES

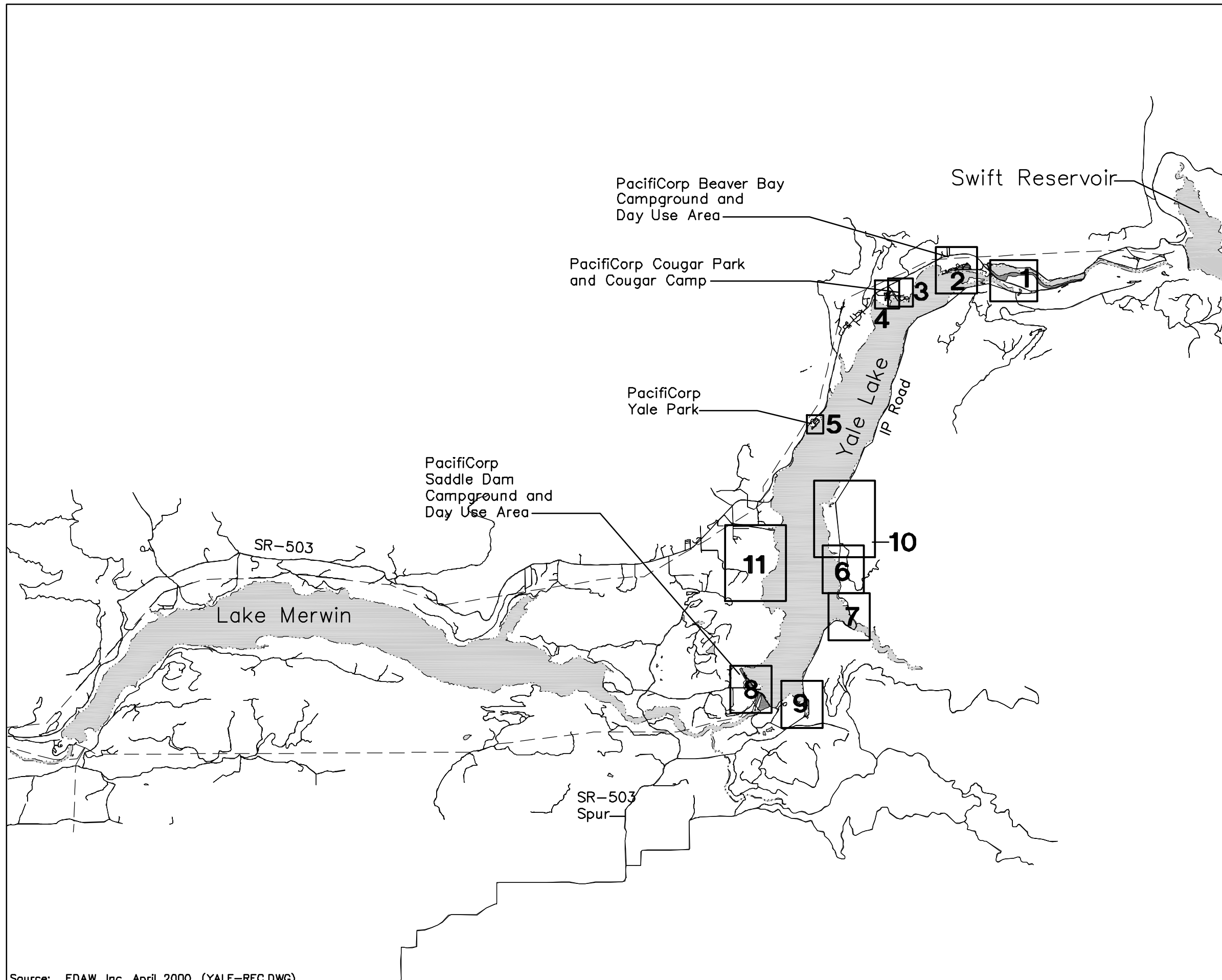
Legend

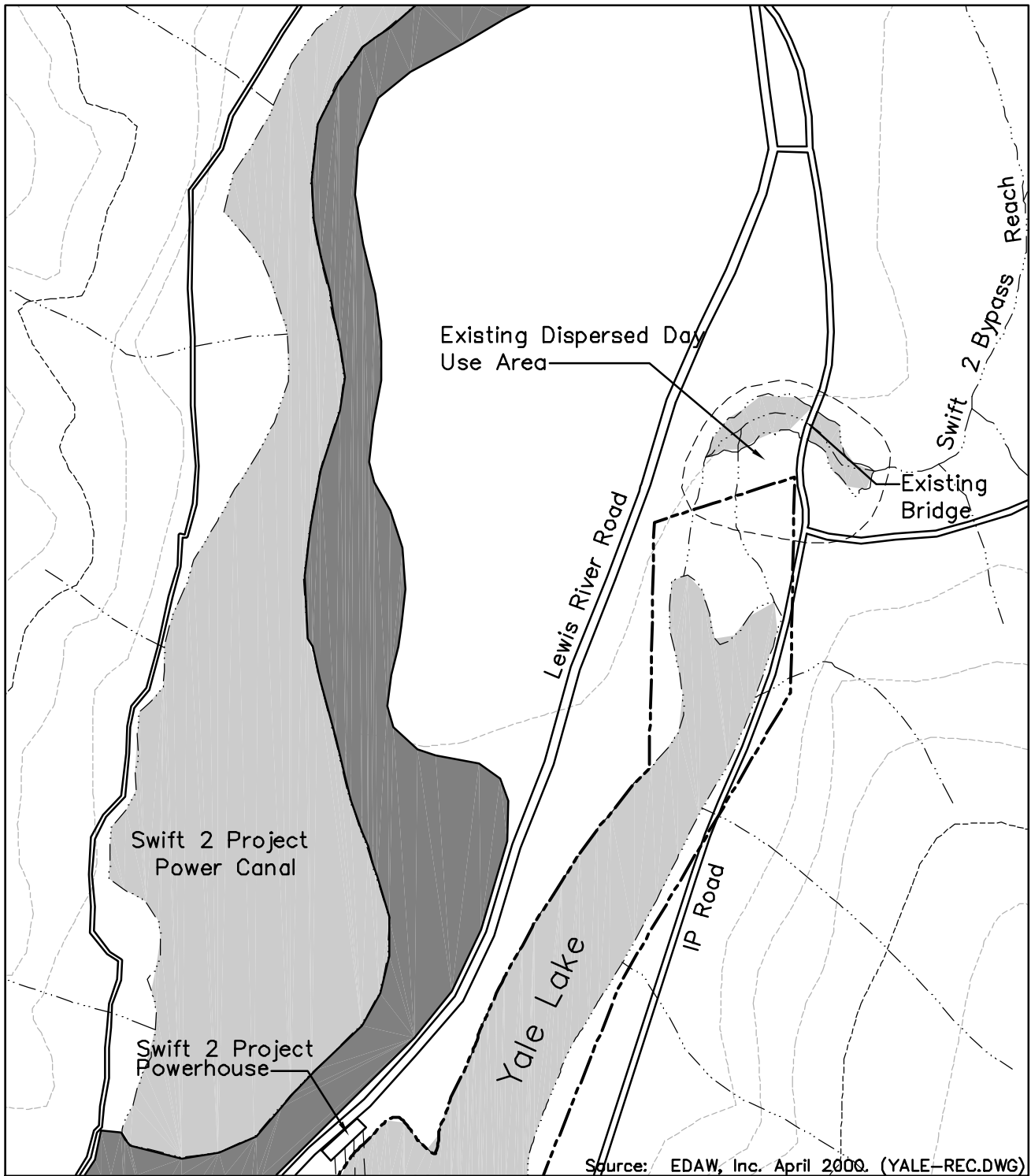
-  **Open Water**
-  **Dam**
-  **Wetlands**
-  **Streams and Water Edge**
-  **Major Roads**
-  **Other Roads**
-  **Index Contour Lines**
-  **Intermediate Contour Lines**
-  **Power Transmission Lines**
-  **FERC Boundary**
-  **Existing Trail Corridor**
-  **Structures**

Source: EDAW, Inc. April 2000. (YALE-REC.DWG)

**Yale
Hydroelectric Project
PACIFICORP**

**Key Map of Yale Lake
Area Recreation Sites**



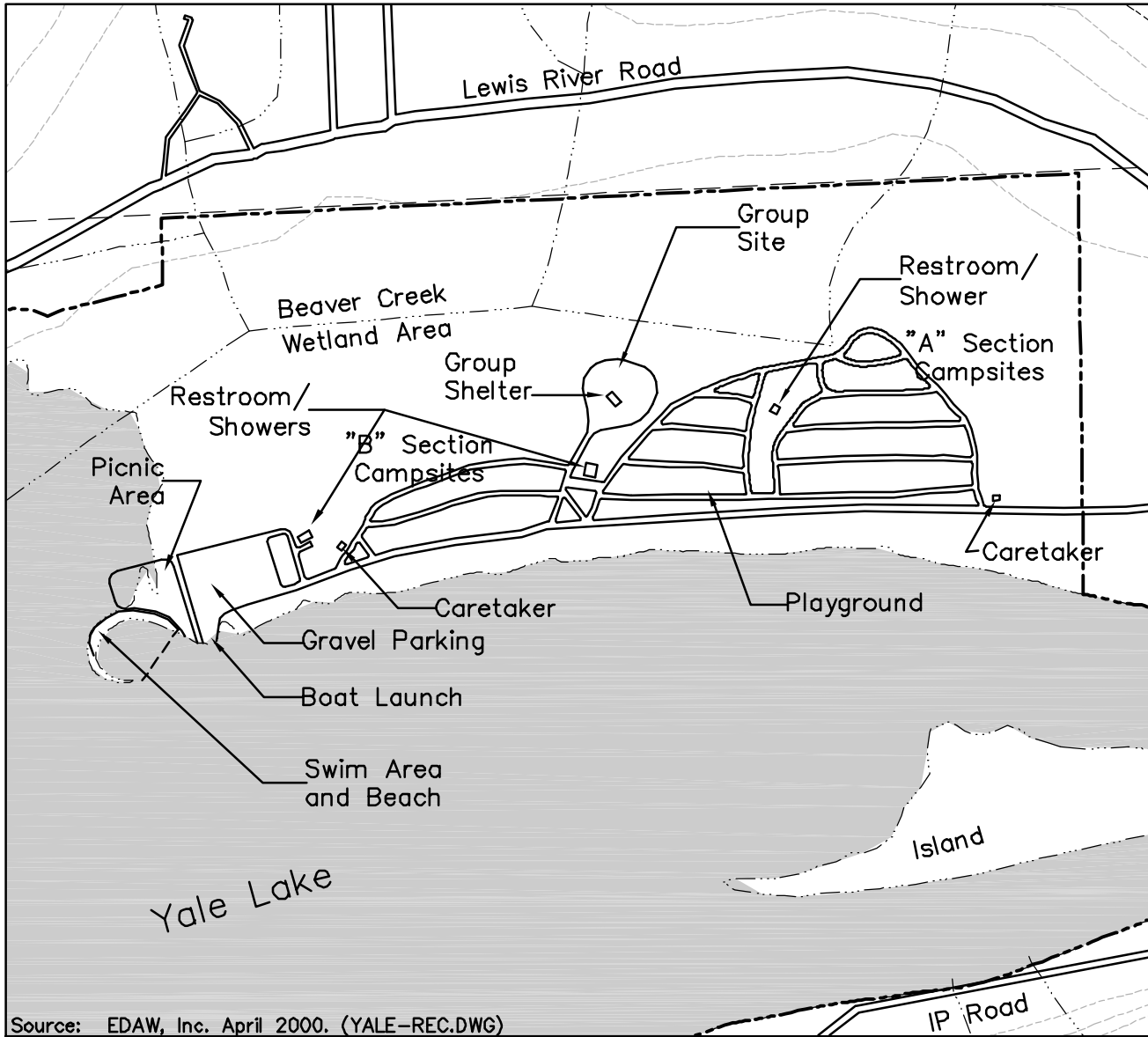


North



North IP Road
Dispersed Use Area

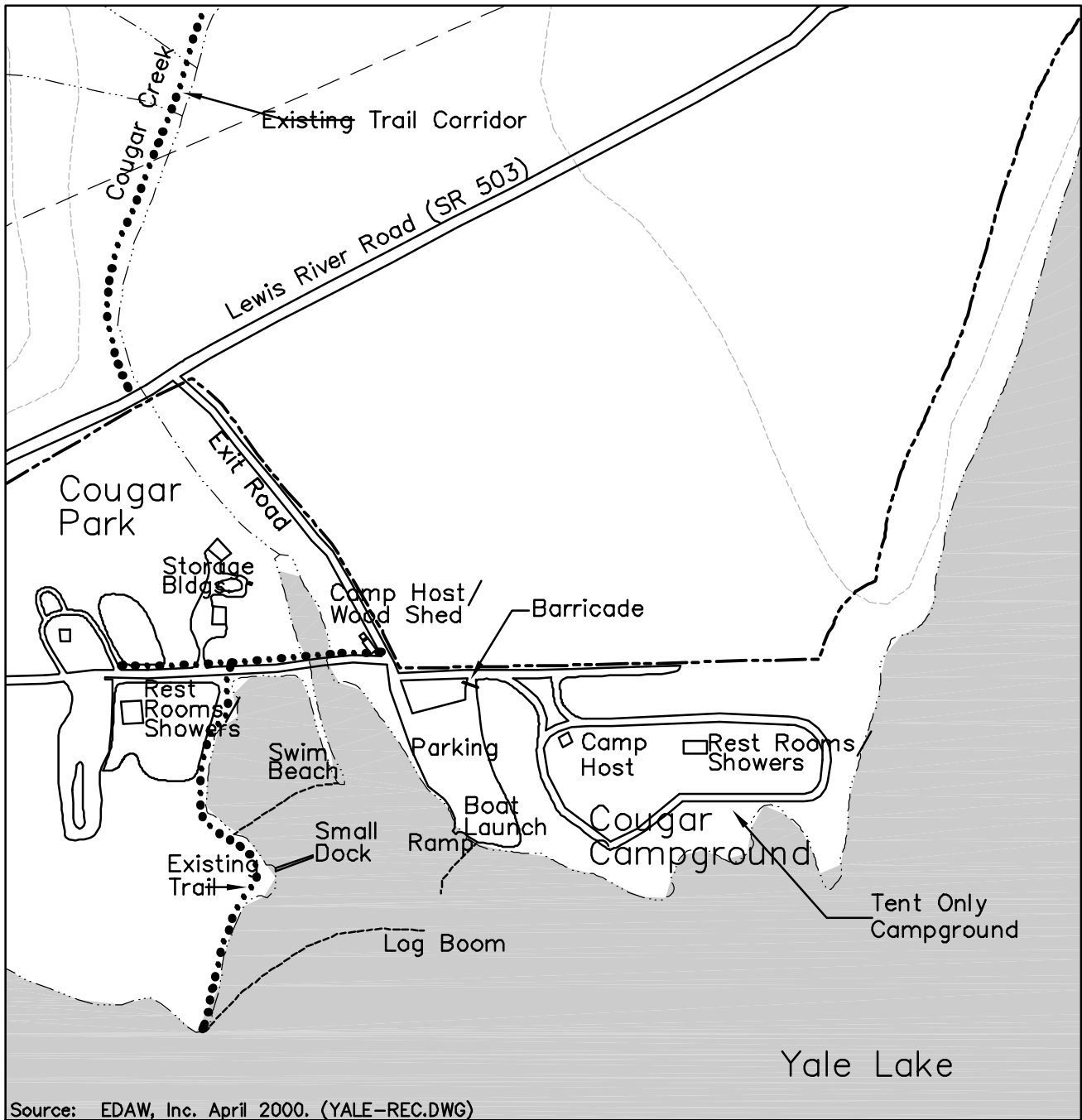
Map Sheet 1



- Pacificorp will harden and gravel the group camp at Beaver Bay Campground.
- Pacificorp will construct a self-guided nature trail at the Beaver Bay wetlands.
- Pacificorp will renovate/replace older restroom/shower facilities, and make them ADA accessible.
- Pacificorp will repair the existing playground equipment (swings) and repair campsite picnic tables at Beaver Bay Campground.
- In 2000-2010, Pacificorp will provide ADA-accessible improvements as older facilities are renovated or replaced.
- In 2000-2010, Pacificorp will implement a partial reservation system (25%-50 % of sites).
- Pacificorp will replace the dock in 2000-2010.



**Beaver Bay Campground
and Day Use Area**

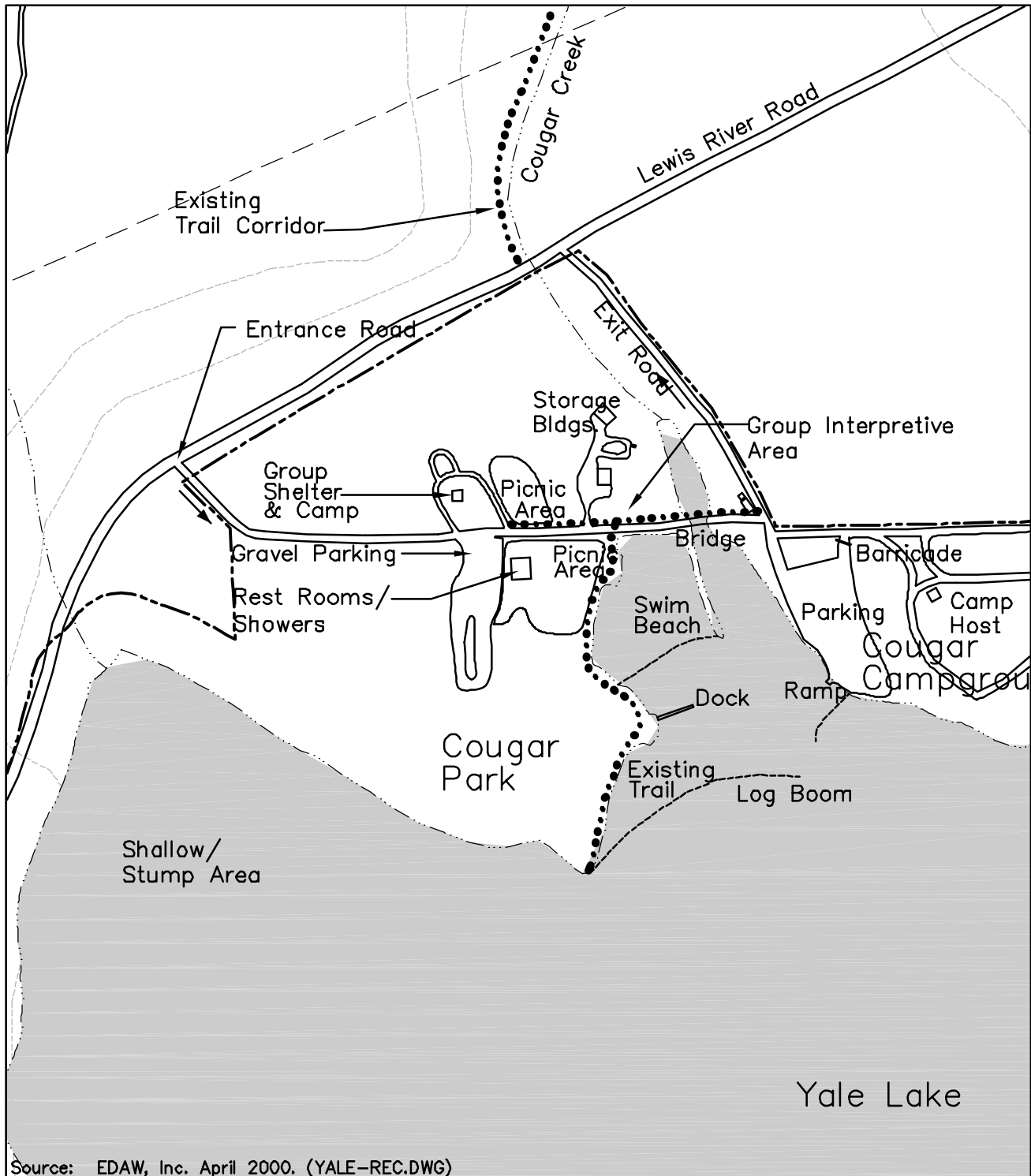


Source: EDAW, Inc. April 2000. (YALE-REC.DWG)

- PacifiCorp will investigate lengthening the boat ramp if feasible, increase maintenance of the launch, and regravell the launch site parking lot.
- PacifiCorp will provide interpretive information.
- In 2000-2010, PacifiCorp will provide ADA-accessible improvements as older facilities are renovated or replaced.
- In 2000-2010, PacifiCorp will implement a partial reservation system (25%-50% of sites).



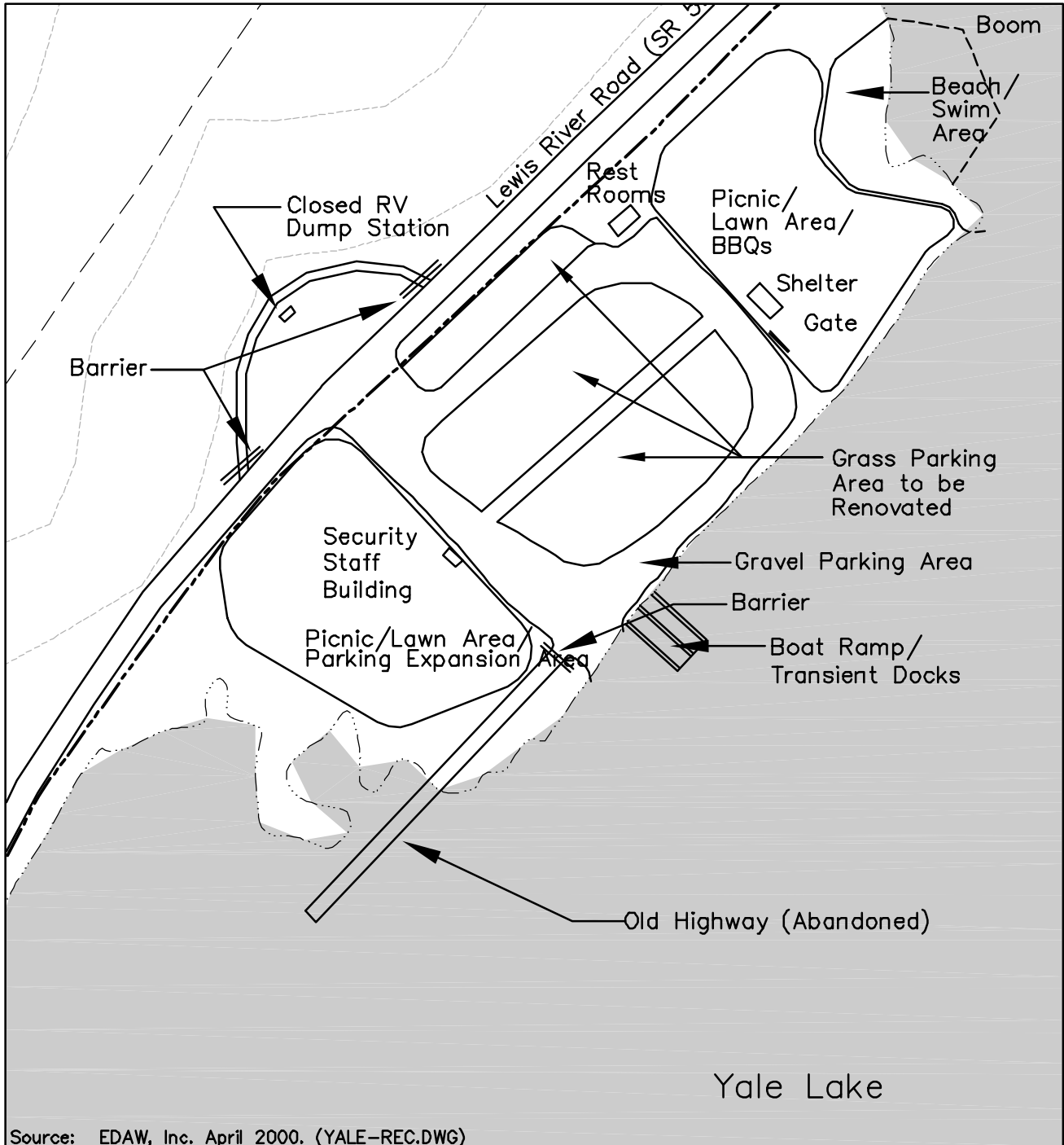
Cougar Campground and Boat Launch



Source: EDAW, Inc. April 2000. (YALE-REC.DWG)

- Pacificorp will harden and gravel the group site at Cougar Park.
- In 2000-2010, Pacificorp will provide ADA-accessible improvements as older facilities are renovated or replaced.





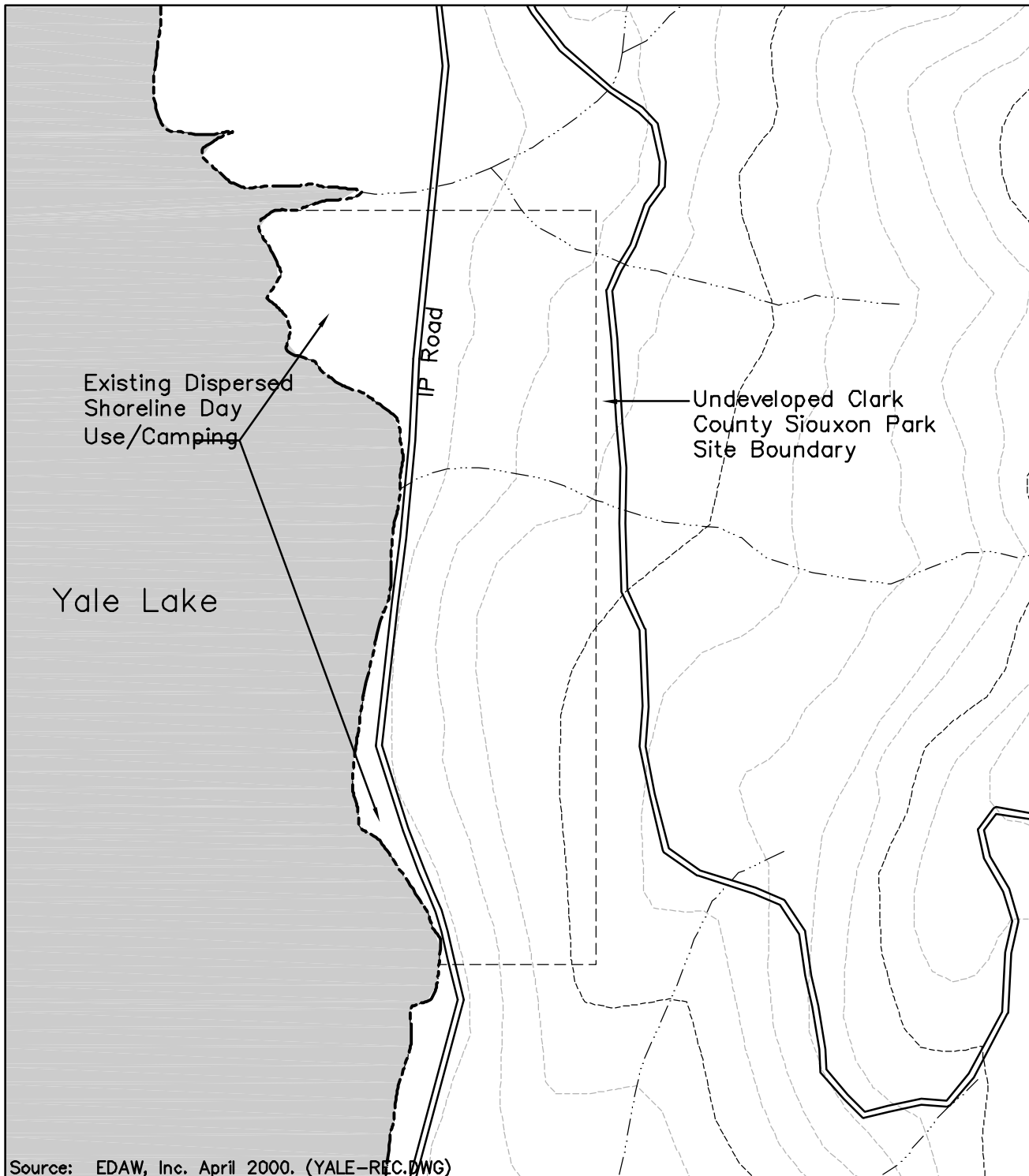
Source: EDAW, Inc. April 2000. (YALE-REC.DWG)

- If feasible, PacifiCorp will lengthen 1 ramp lane and increase low pool launch ability, formalize the parking area to improve efficiency.
- In 2000-2010, PacifiCorp will provide ADA-accessible improvements as older facilities are renovated or replaced.
- PacifiCorp will replace the dock in 2000-2010.



North

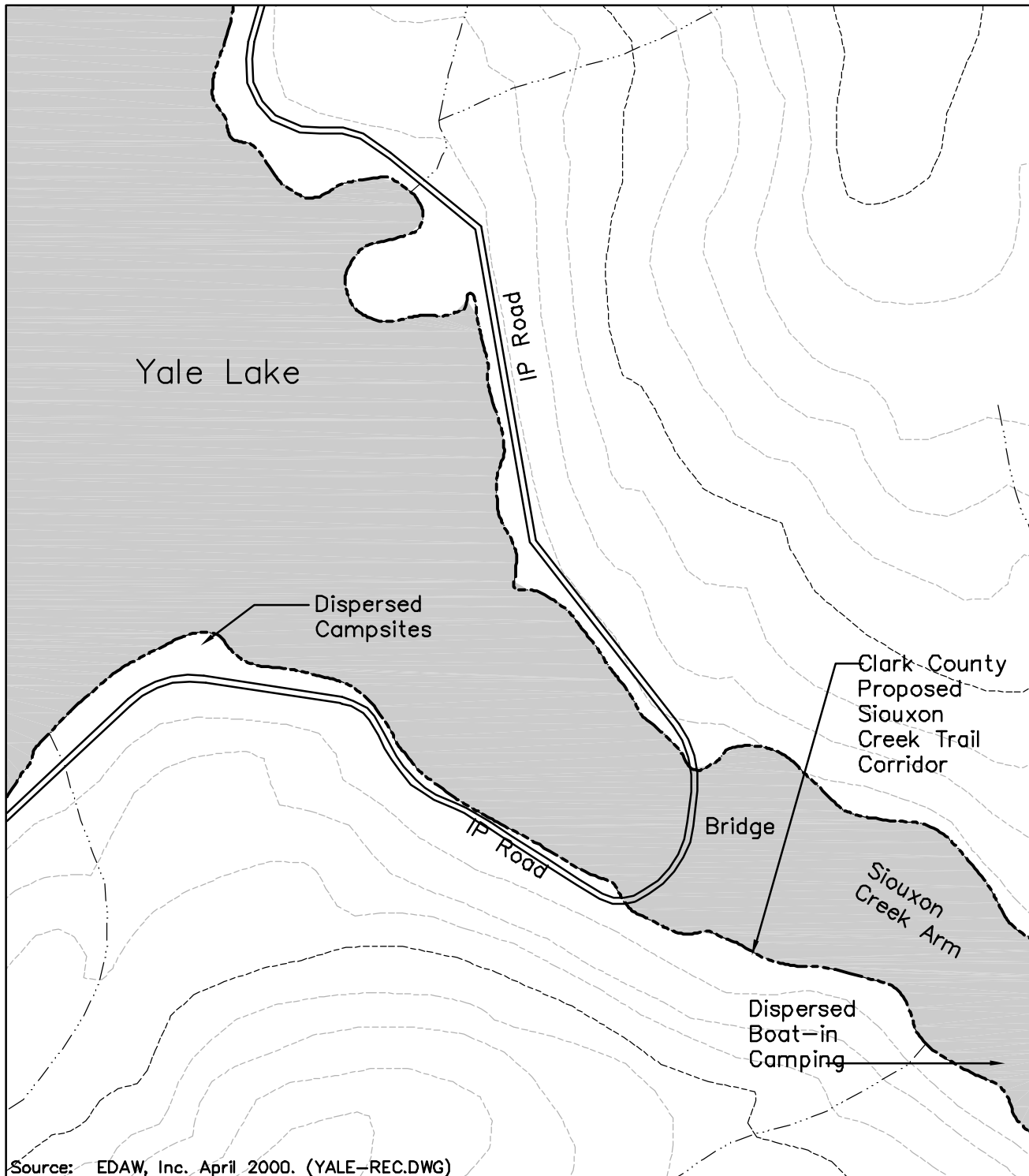




-In consultation with Clark County and DNR in 2000-2010, PacifiCorp will provide 10 new developed boat-in campsites (renovate existing disturbed sites) and increase Marine Patrol and other shoreline management presence. This site will be considered as a location for developed boat-in campsites. Overnight shoreline camping at undeveloped sites will be discouraged.

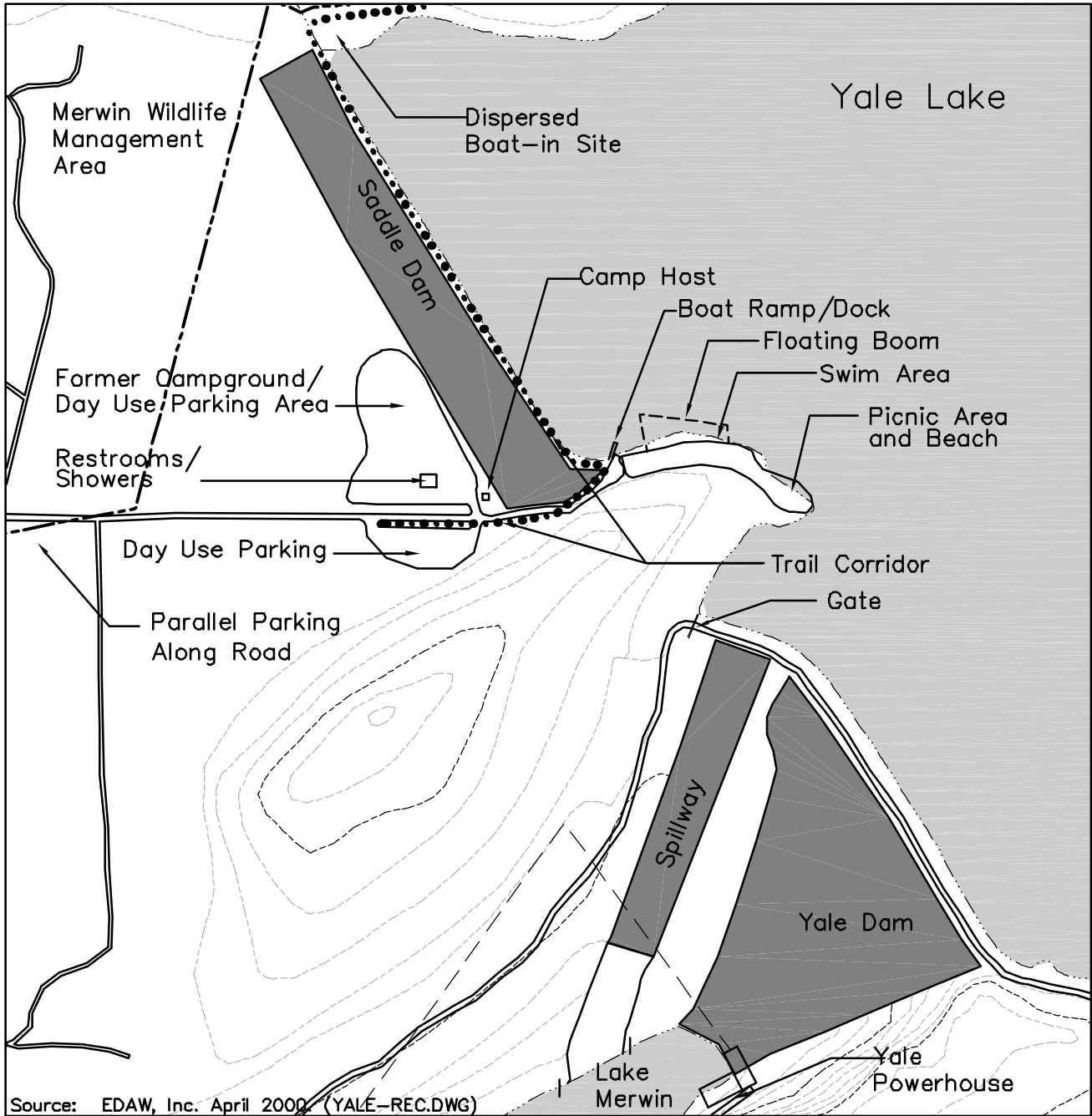


**Clark County Siouxon County Park Site
(Undeveloped)**



-In consultation with Clark County and DNR in 2000-2010, PacifiCorp will provide 10 new developed boat-in campsites (renovate existing disturbed sites) and increase Marine Patrol and other shoreline management presence. This area will be considered as a location for developed boat-in campsites. Overnight shoreline camping at undeveloped sites will be discouraged.

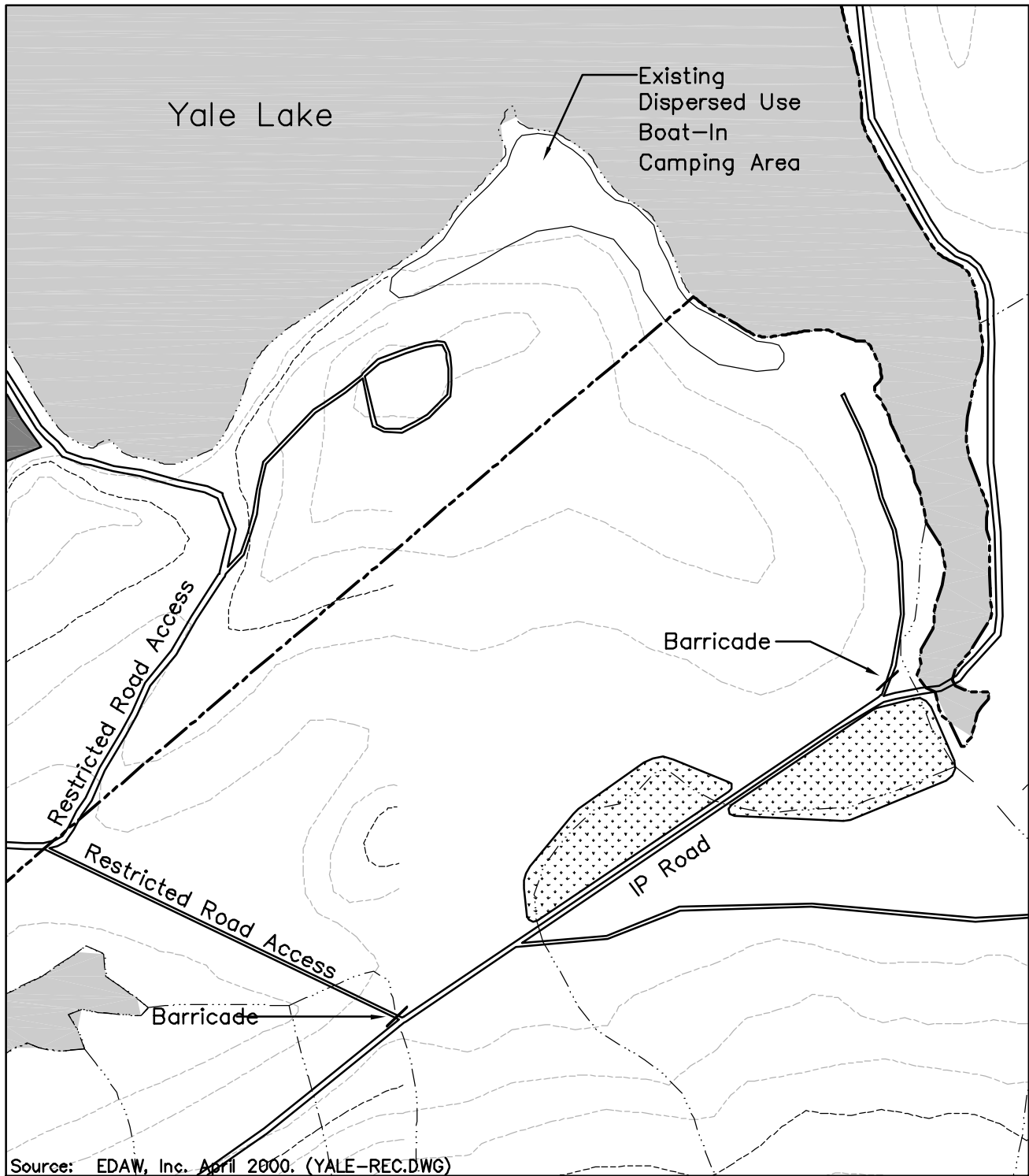




Source: EDAW, Inc. April 2000 (YALE-REC.DWG)

- PacifiCorp will repair picnic tables at Saddle Dam Campground.
- PacifiCorp will prepare plans to reuse or renovate the Saddle Dam recreation facility. Conversion to a day-use site only with an expanded parking area (no individual campsites).
- PacifiCorp will renovate the boat launch by lengthening the ramp, removing the drop off, replacing the dock, and repairing the entry road.
- In 2000-2010, PacifiCorp will provide ADA-accessible improvements as older facilities are renovated or replaced.





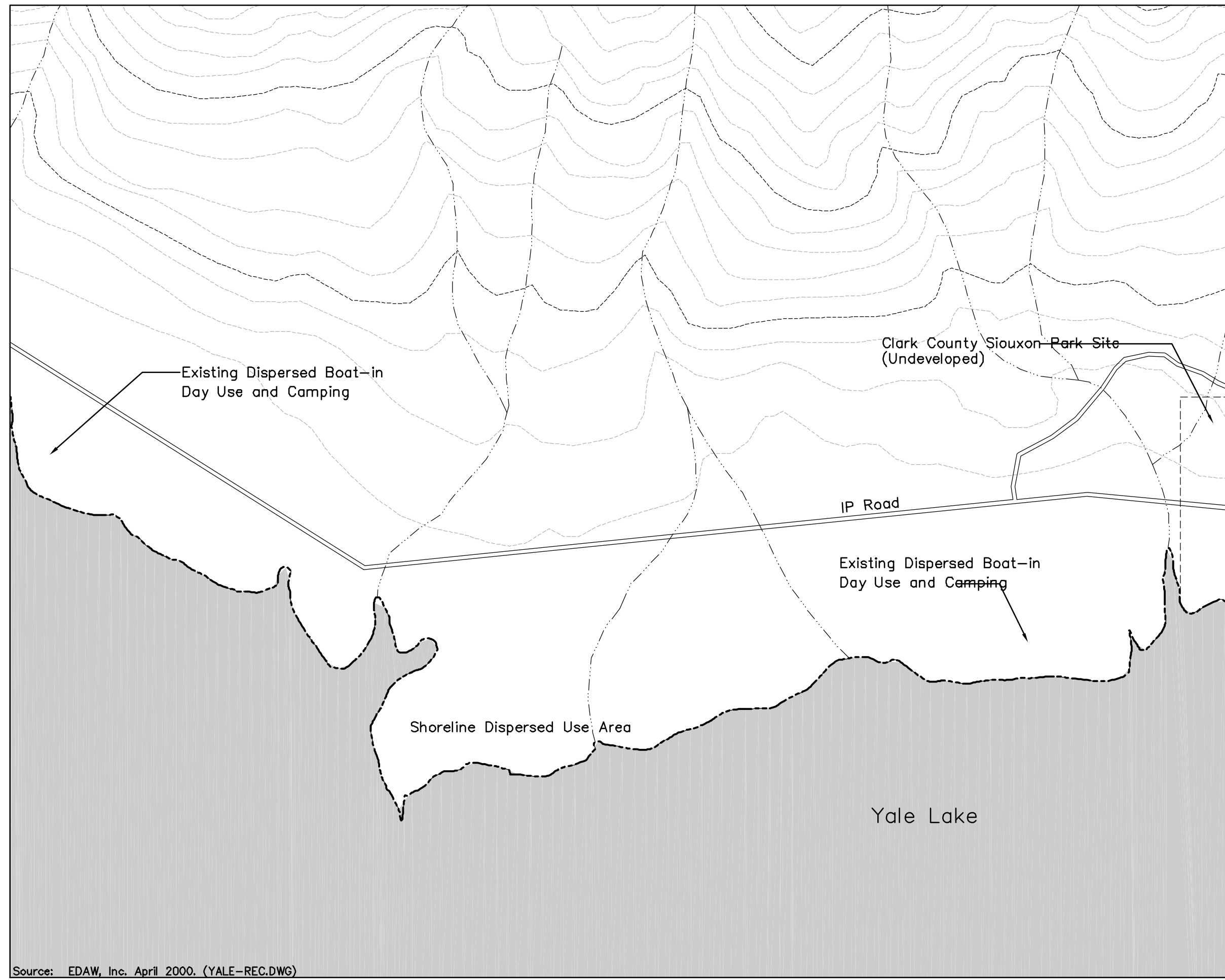
-In consultation with Clark County and DNR in 2000-2010, PacifiCorp will provide 10 new developed boat-in campsites (renovate existing disturbed sites) and increase Marine Patrol and other shoreline management presence. This area will be considered as a location for developed boat-in campsites. Overnight shoreline camping at undeveloped sites will be discouraged.



**Yale
Hydroelectric Project
PACIFICORP**

**Siouxon Flats
Dispersed Use Area
Map Sheet 10**

-In consultation with Clark County and DNR in 2000-2010, PacifiCorp will provide 10 new developed boat-in campsites (renovate existing disturbed sites) and increase Marine Patrol and other shoreline management presence. This area will be considered as a location for developed boat-in campsites. Overnight shoreline camping at undeveloped sites will be discouraged.



Source: EDAW, Inc. April 2000. (YALE-REC.DWG)



**Yale
Hydroelectric Project
PACIFICORP**

**Speelyai Canal
South Dispersed
Use Area**

Map Sheet 11

