





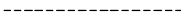







APPENDIX C

SITE MAPS OF SWIFT RESERVOIR RECREATION SITES AND FACILITIES

Legend





	Open Water
	Dam
	Wetlands
	Streams and Water Edge
	Major Roads
	Other Roads
	Index Contour Lines
	Intermediate Contour Lines
	Power Transmission Lines
	FERC Boundary
	Existing Trail Corridor
	Structures

Source: EDAW, Inc. April 2000. (YALE-REC.DWG)

Figure 1

Key Map of Swift Reservoir Area Recreation Sites

LEGEND

-  Rivers and Lakes
-  Roads
-  Index Contour
-  Intermediate Contour

- 1 Swift Overlook
- 2 Drift Creek Area
- 3 Swift Campground and Day Use Area
- 4 Eagle Cliff Park



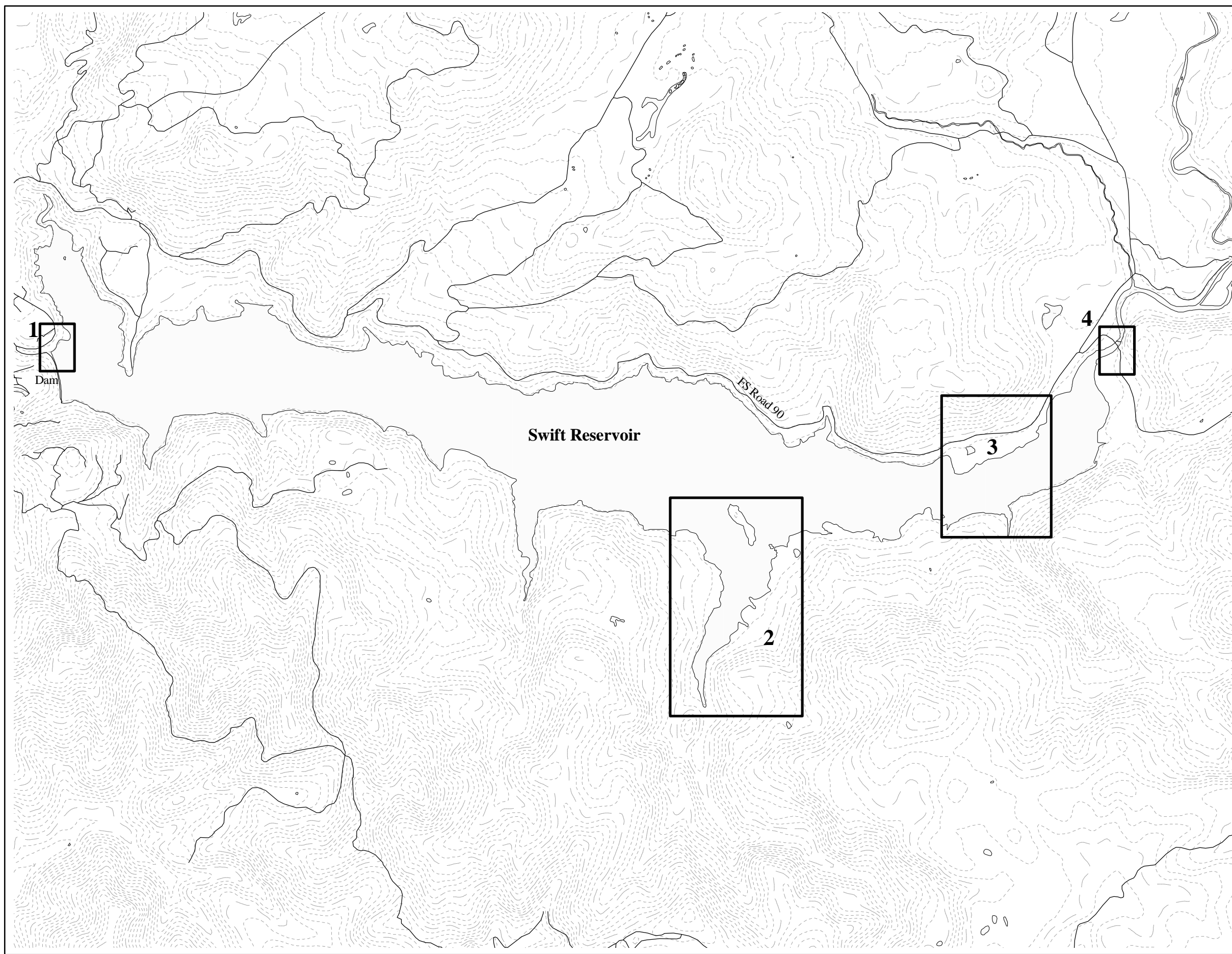
1:50000

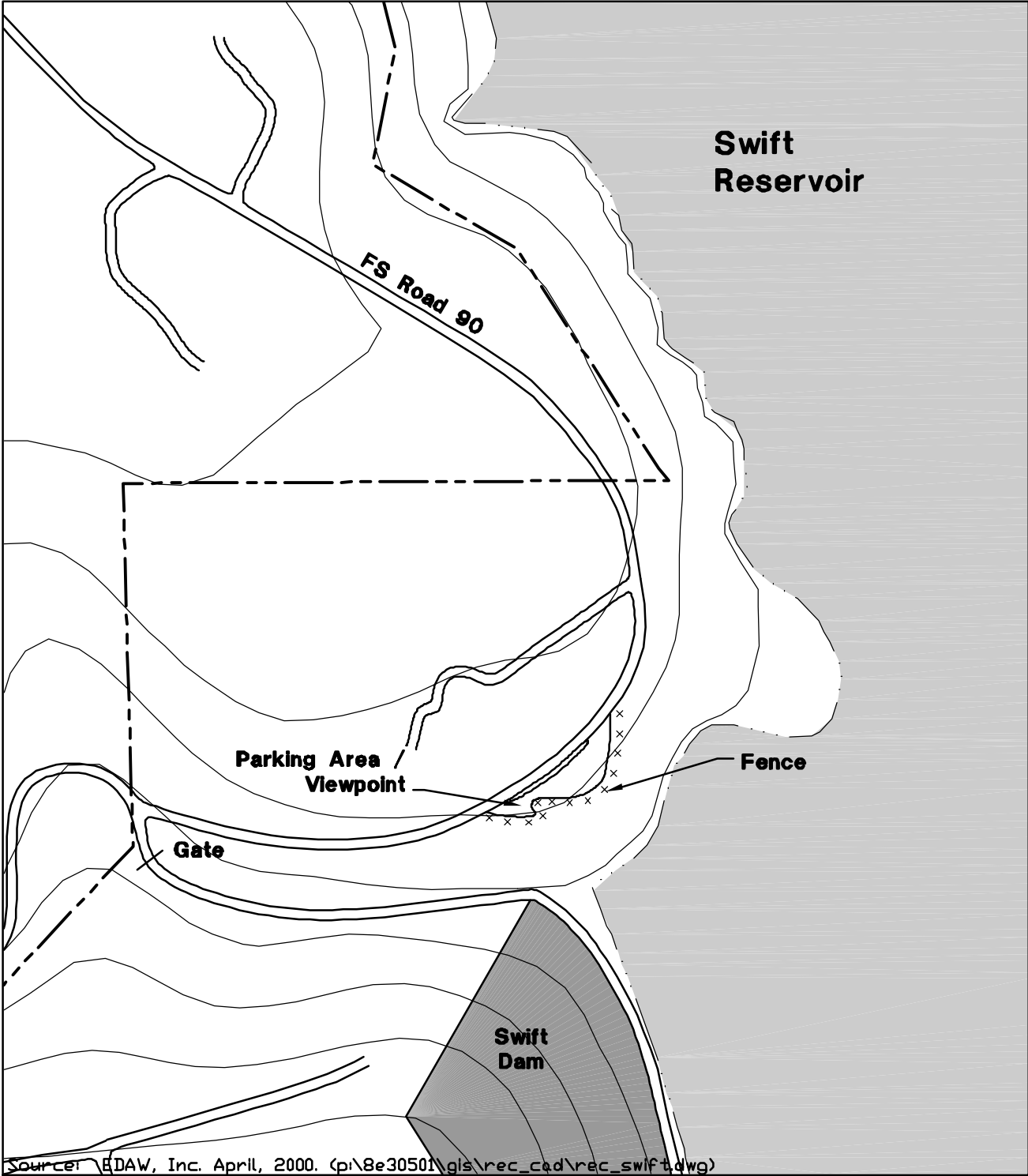
0.5 0 0.5 1 Kilometers

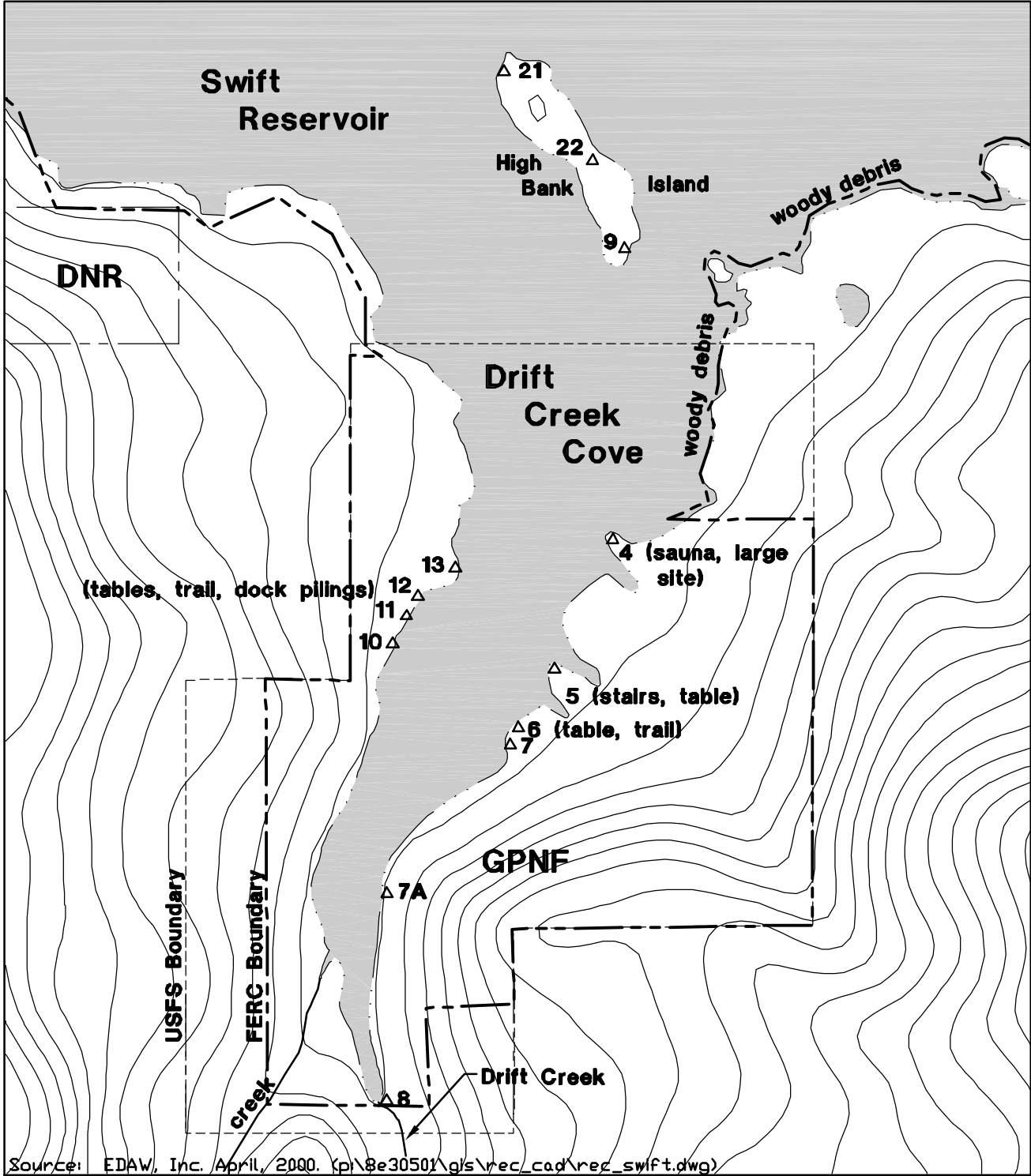
1 0 1 Miles

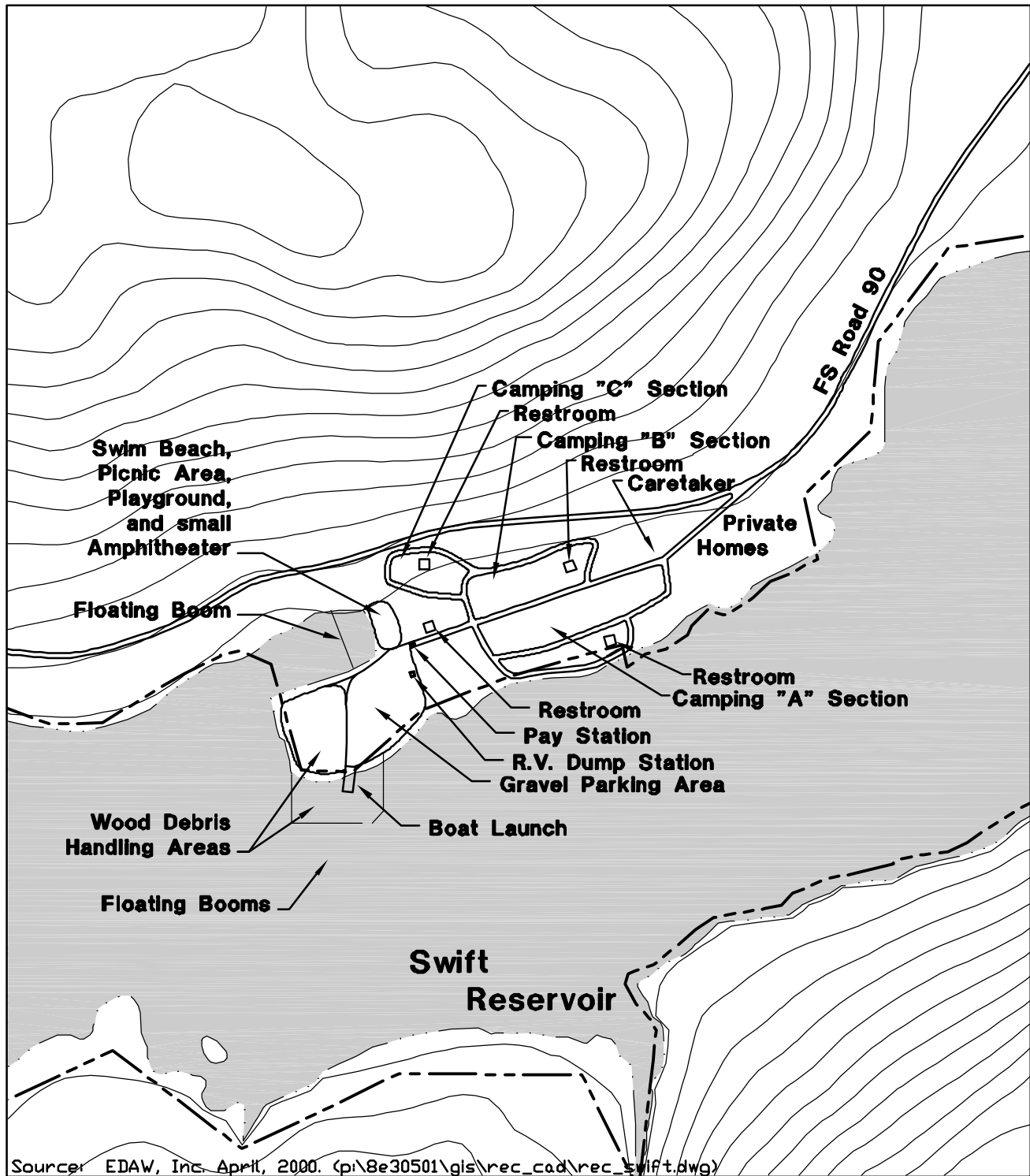
PacifiCorp

SOURCE: PacifiCorp, EDAW, Inc. 2000
p:8e30501/gis/apr/mer-rec.apr









North



Swift Campground and Day Use Area

Swift - Map Sheet 3

