





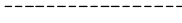







**APPENDIX D**

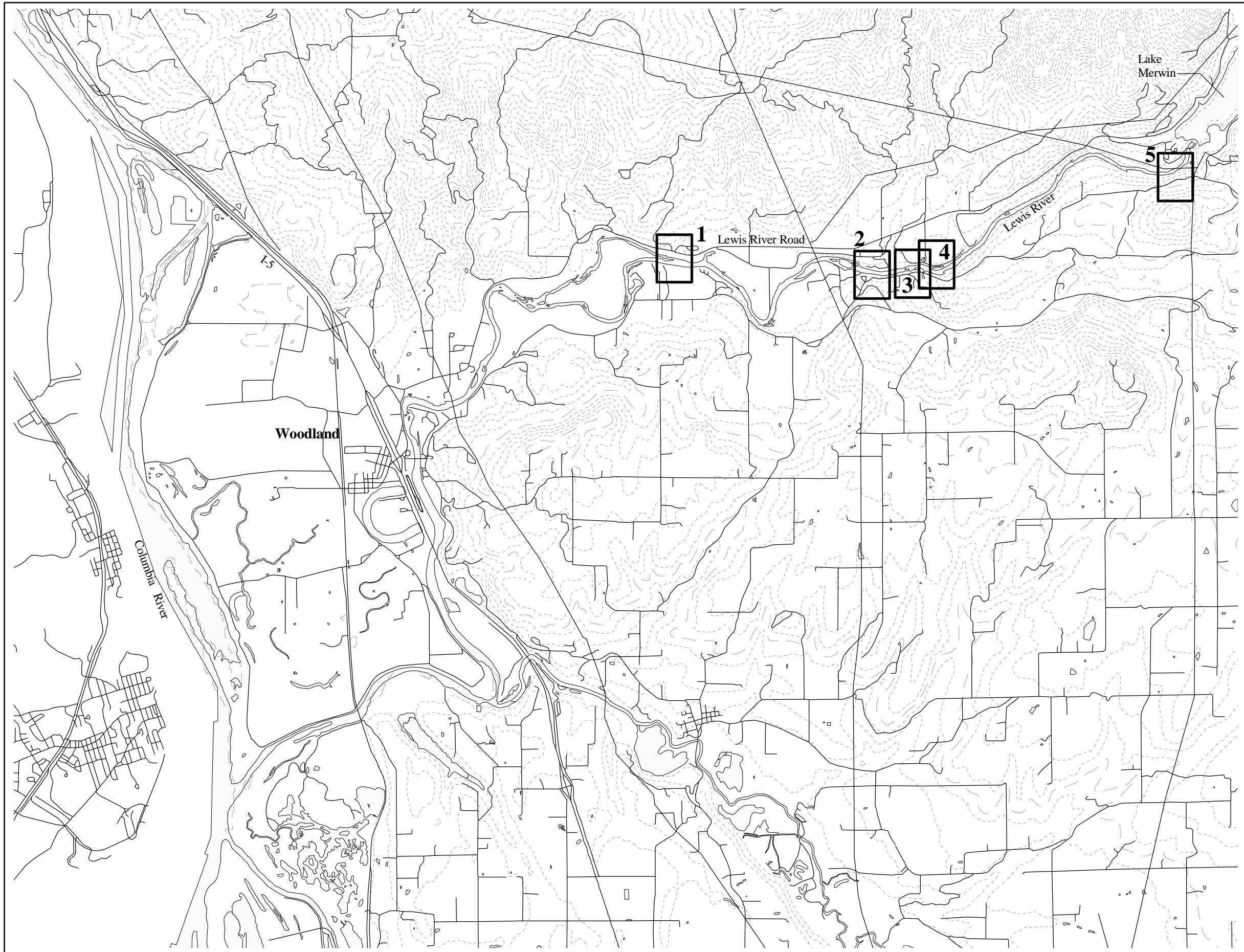
**SITE MAPS OF LOWER LEWIS RIVER ACCESS SITES**

**Legend**

---

	<b>Open Water</b>
	<b>Dam</b>
	<b>Wetlands</b>
	<b>Streams and Water Edge</b>
	<b>Major Roads</b>
	<b>Other Roads</b>
	<b>Index Contour Lines</b>
	<b>Intermediate Contour Lines</b>
	<b>Power Transmission Lines</b>
	<b>FERC Boundary</b>
	<b>Existing Trail Corridor</b>
	<b>Structures</b>

Source: EDAW, Inc. April 2000. (YALE-REC.DWG)



**Figure 1**  
**Key Map of**  
**Lower Lewis River**  
**Access Sites**

**LEGEND**

- Rivers and Lakes
- Roads
- Index Contour
- Intermediate Contour

- 1 Island River Access
- 2 Haapa River Access
- 3 Cedar Creek River Access
- 4 Lewis River Hatchery River Access
- 5 Merwin Hatchery River Access



1:70000

0.5 0 0.5 1 1.5 Kilometers

1 0 1 Miles

PacifiCorp

SOURCE: PacifiCorp, EDAW, Inc. 2000  
 p:8e30501/gis/apr/mer-rec.apr

