

WAQ 1 Appendix 7

*Plots of Vertical Profile In Situ Data for Swift and Merwin Reservoirs,
May 1999 – April 2000*

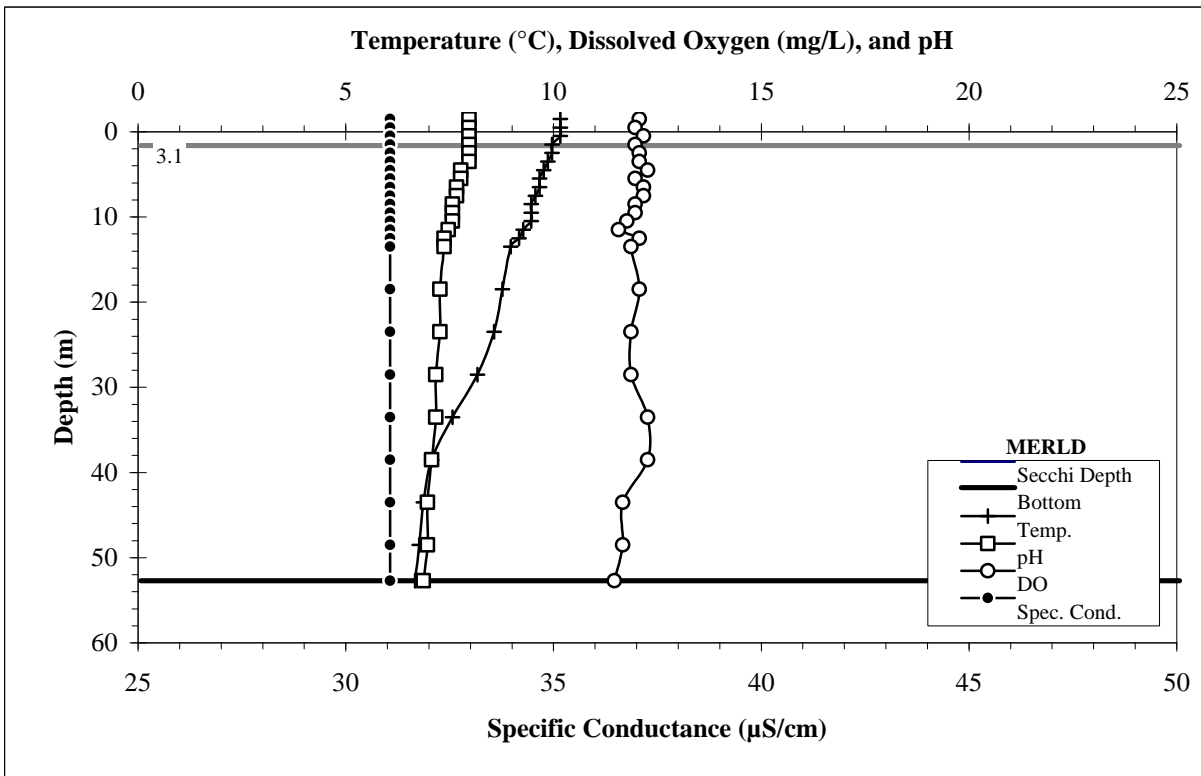


Figure WAQ1 Appendix 7(a). Vertical profile of periodic measurements at Merwin Lake near the dam (MERLD) in May 1999. Note: Could not monitor Swift Reservoir in May.

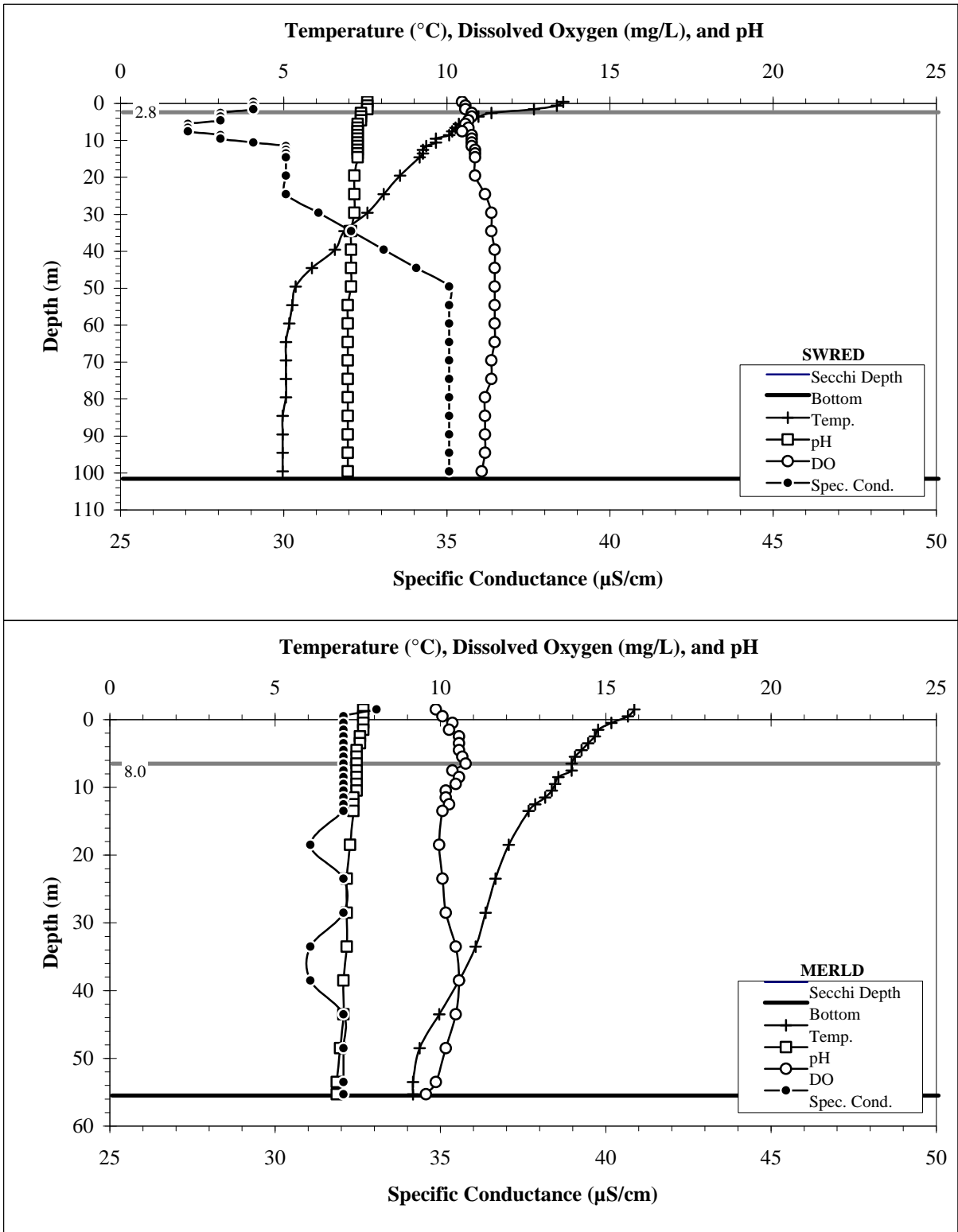


Figure WAQ1 Appendix 7(b). Vertical profile of periodic measurements at Swift Reservoir near the dam (SWRED) and Merwin Lake near the dam (MERLD) in June 1999.

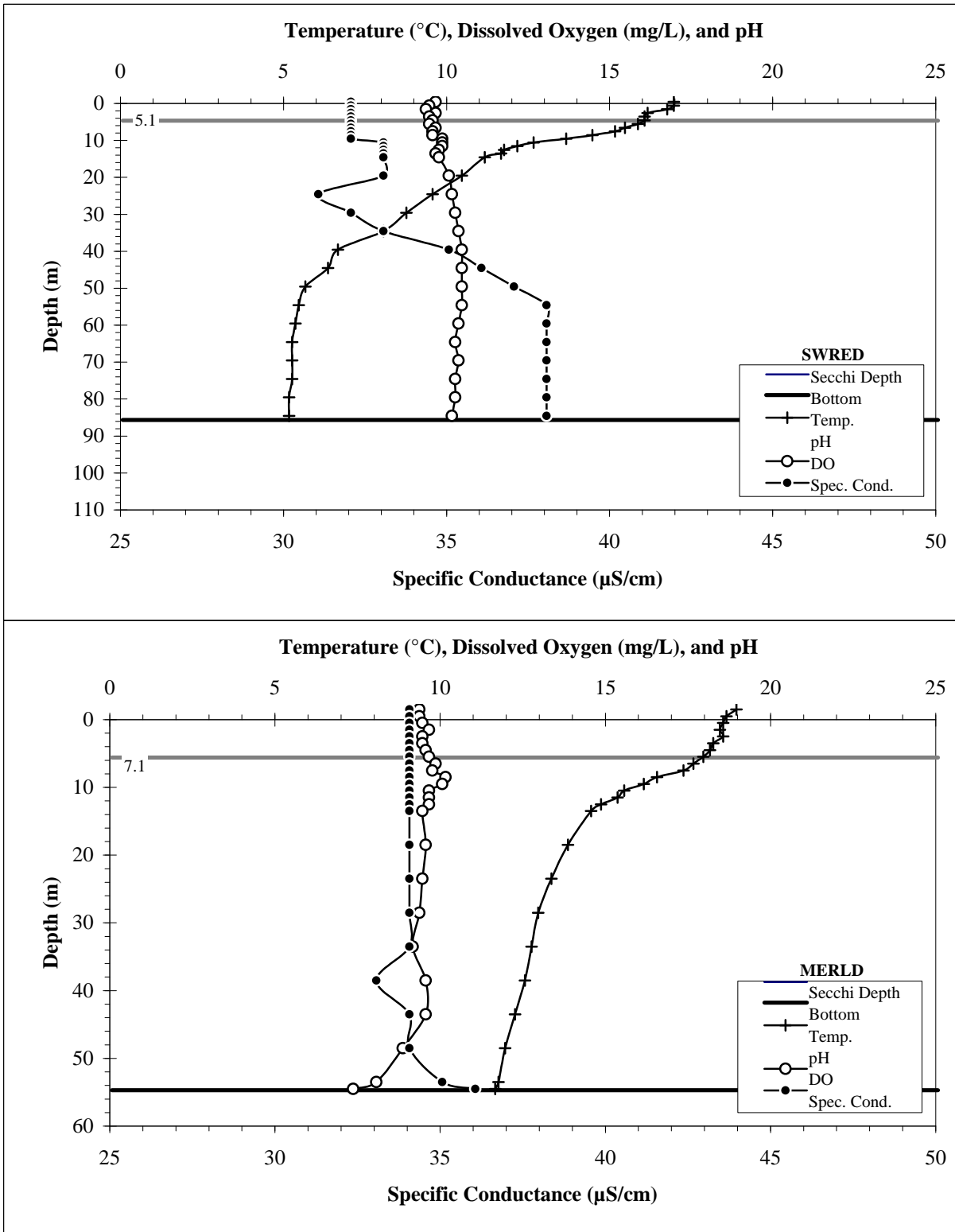


Figure WAQ1 Appendix 7(c). Vertical profile of periodic measurements at Swift Reservoir near the dam (SWRED) and Merwin Lake near the dam (MERLD) in July 1999. Note: Hydrolab pH unreliable, not incorporated.

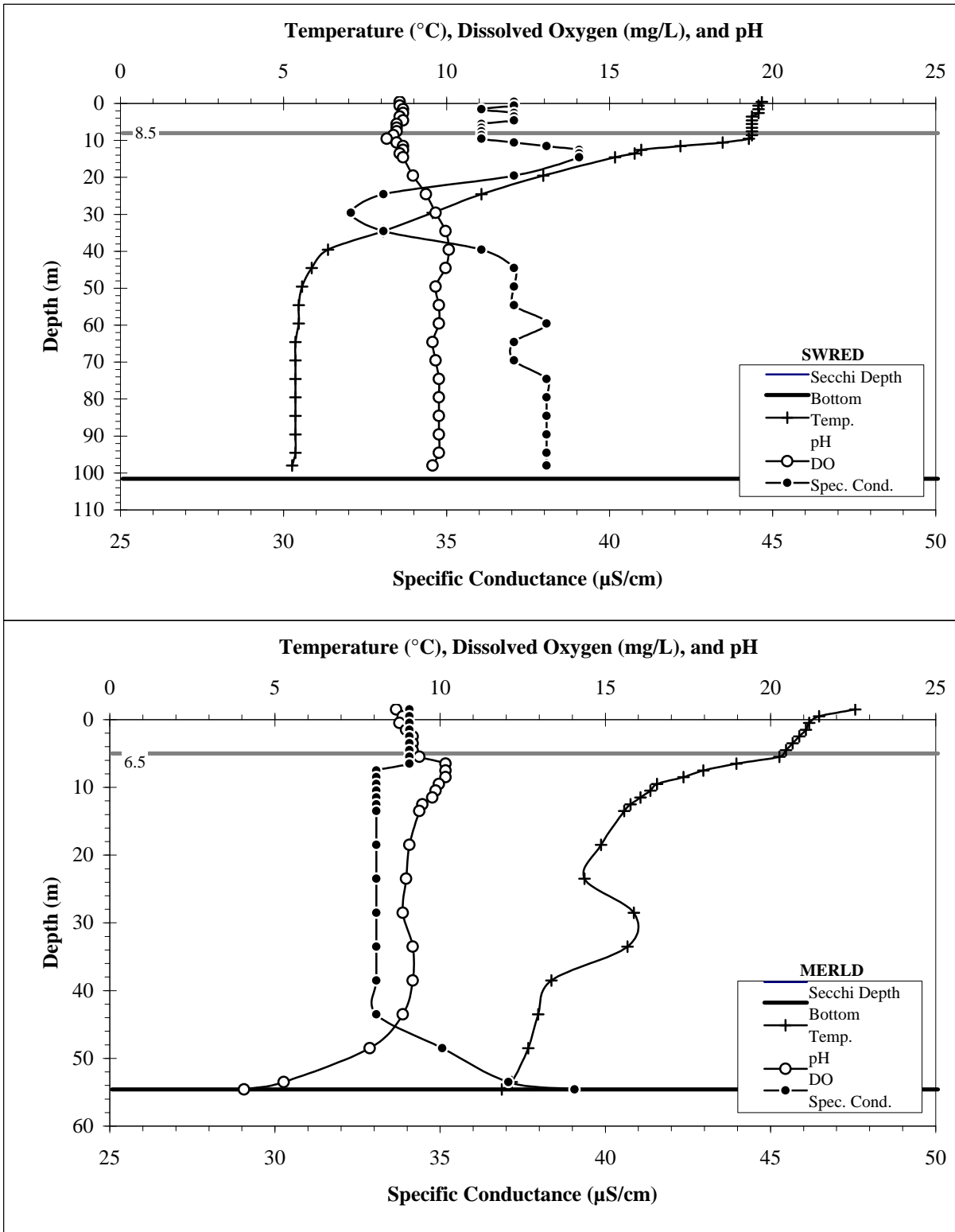


Figure WAQ1 Appendix 7(d). Vertical profile of periodic measurements at Swift Reservoir near the dam (SWRED) and Merwin Lake near the dam (MERLD) in August 1999. Note: 1) pH unreliable, not incorporated, 2) temperatures at Merwin for 30 and 35 meters appear incorrect; suspect 13.8 and 13.6°C instead of 15.8 and 15.6°C, respectively.

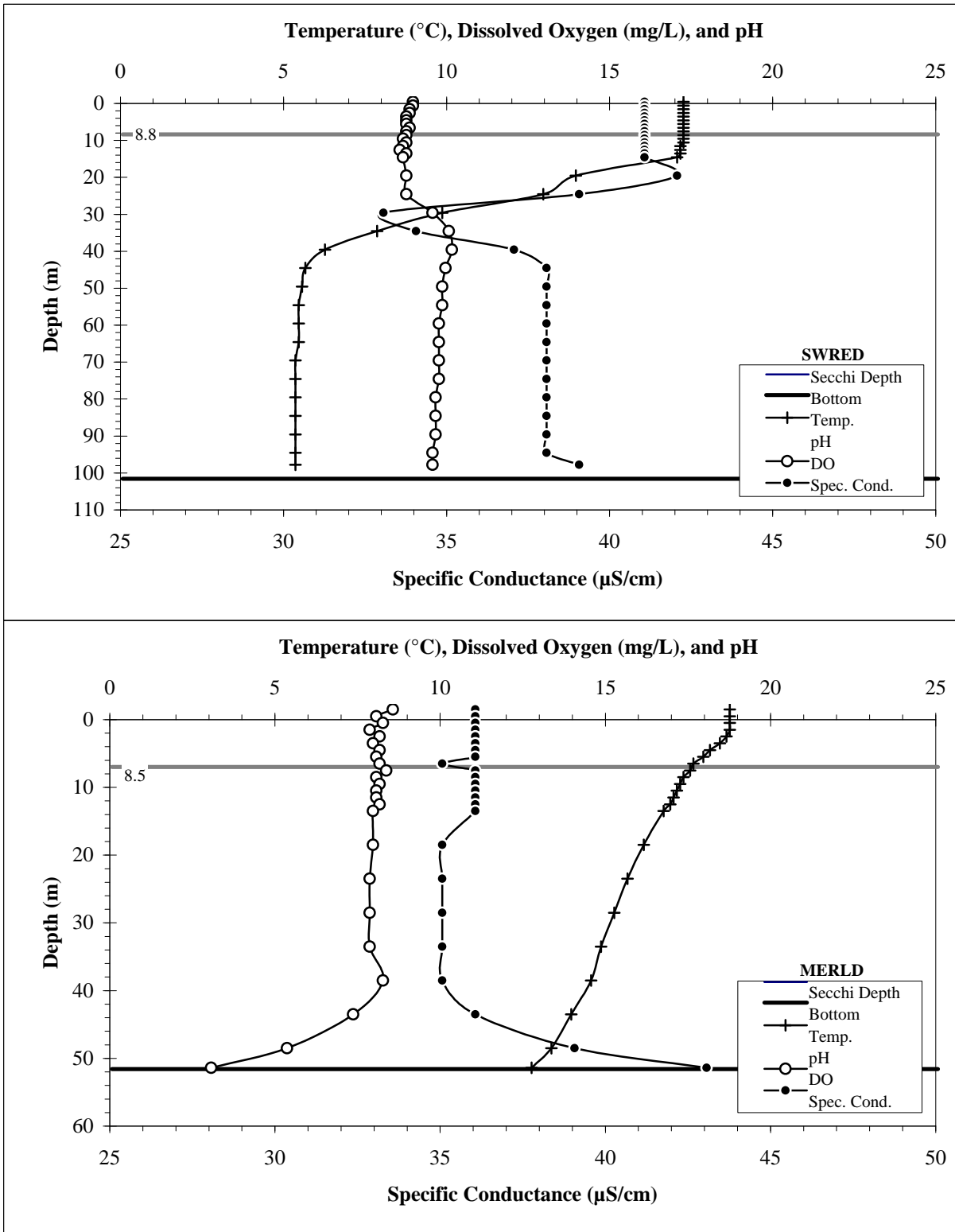


Figure WAQ1 Appendix 7(e). Vertical profile of periodic measurements at Swift Reservoir near the dam (SWRED) and Merwin Lake near the dam (MERLD) in September 1999. Note: Hydrolab pH unreliable, not incorporated.

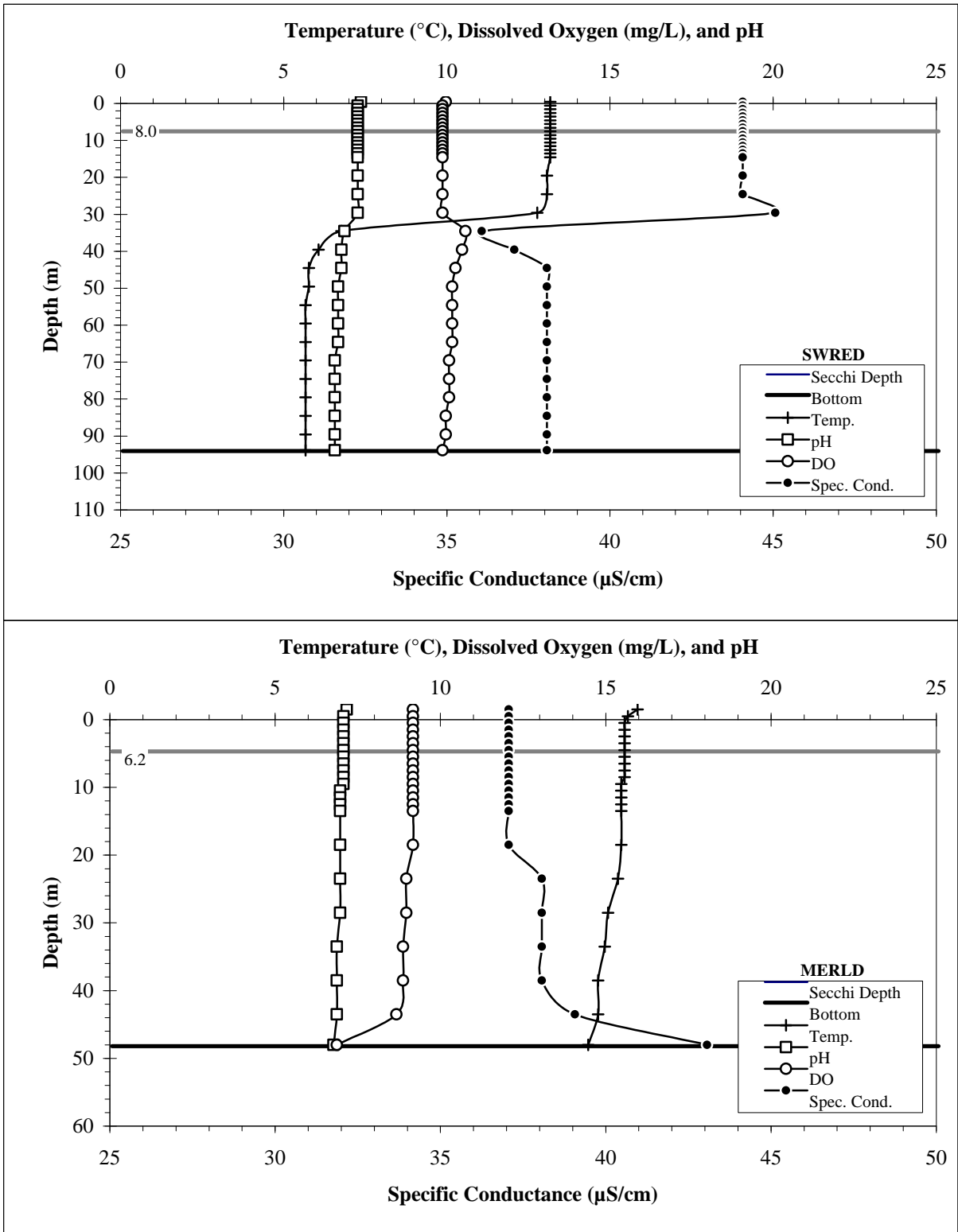


Figure WAQ1 Appendix 7(f). Vertical profile of periodic measurements at Swift Reservoir near the dam (SWRED) and Merwin Lake near the dam (MERLD) in October 1999.

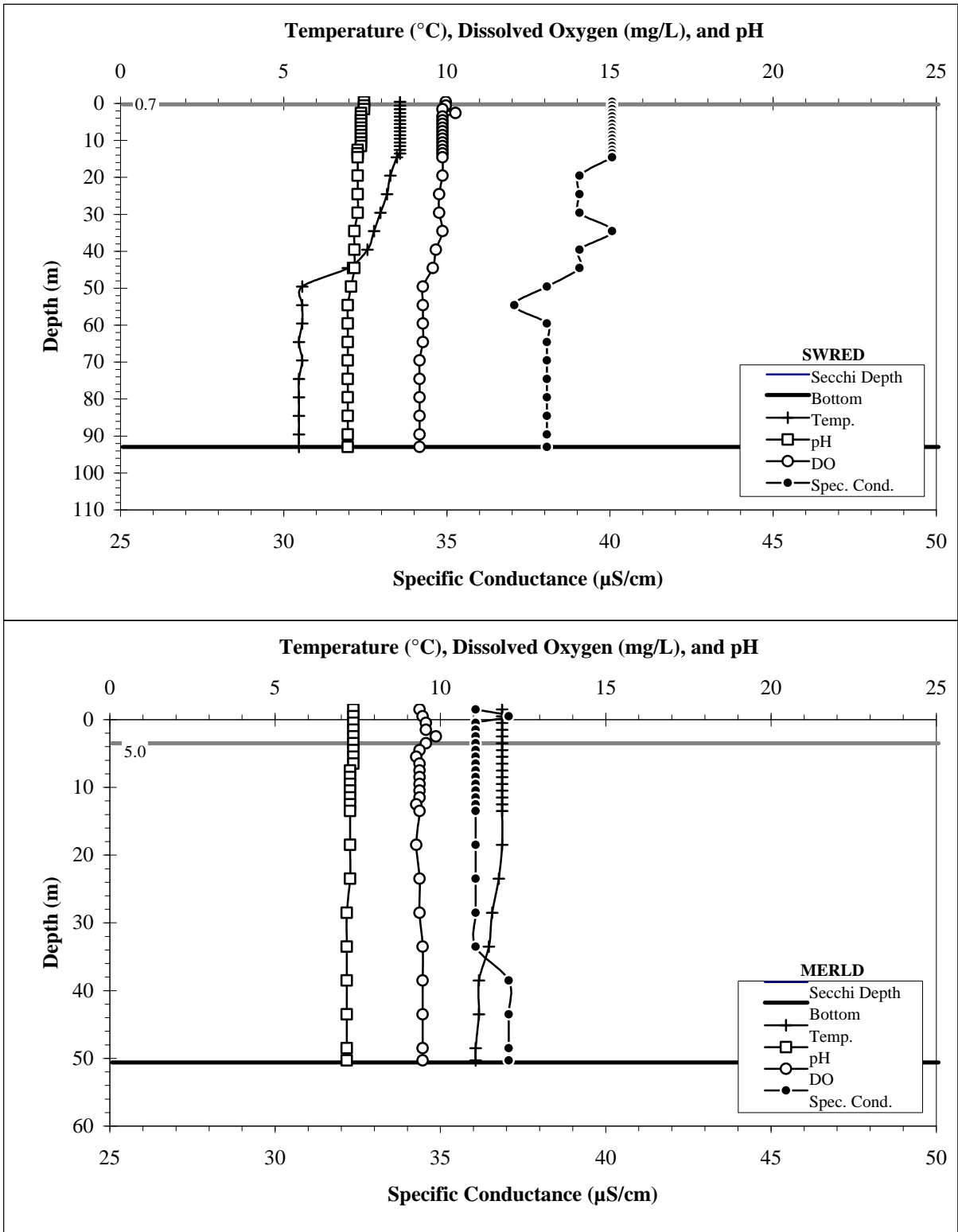


Figure WAQ1 Appendix 7(g). Vertical profile of periodic measurements at Swift Reservoir near the dam (SWRED) and Merwin Lake near the dam (MERLD) in November 1999.

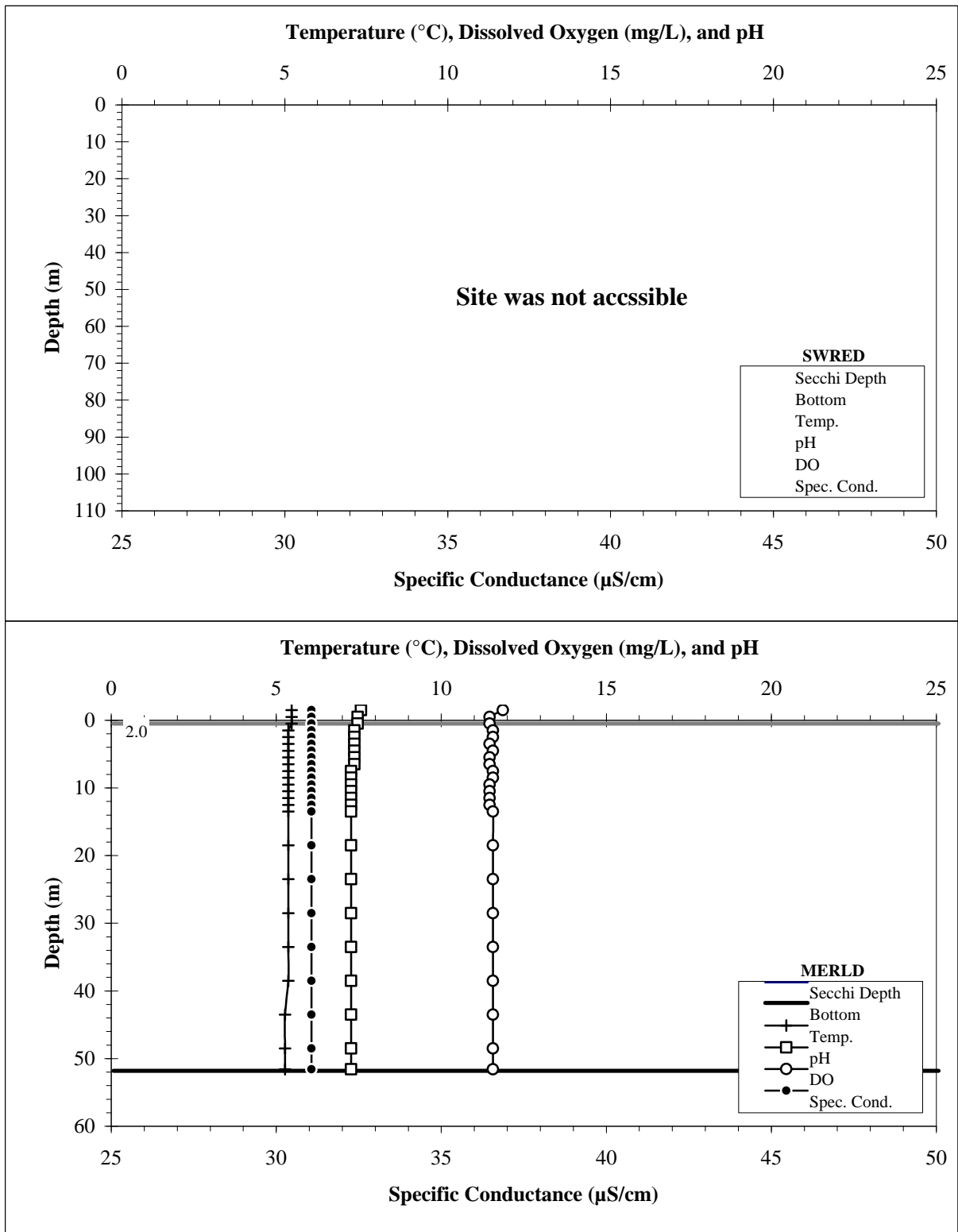


Figure WAQ1 Appendix 7(h). Vertical profile of periodic measurements at Swift Reservoir near the dam (SWRED) and Merwin Lake near the dam (MERLD) in January 2000.

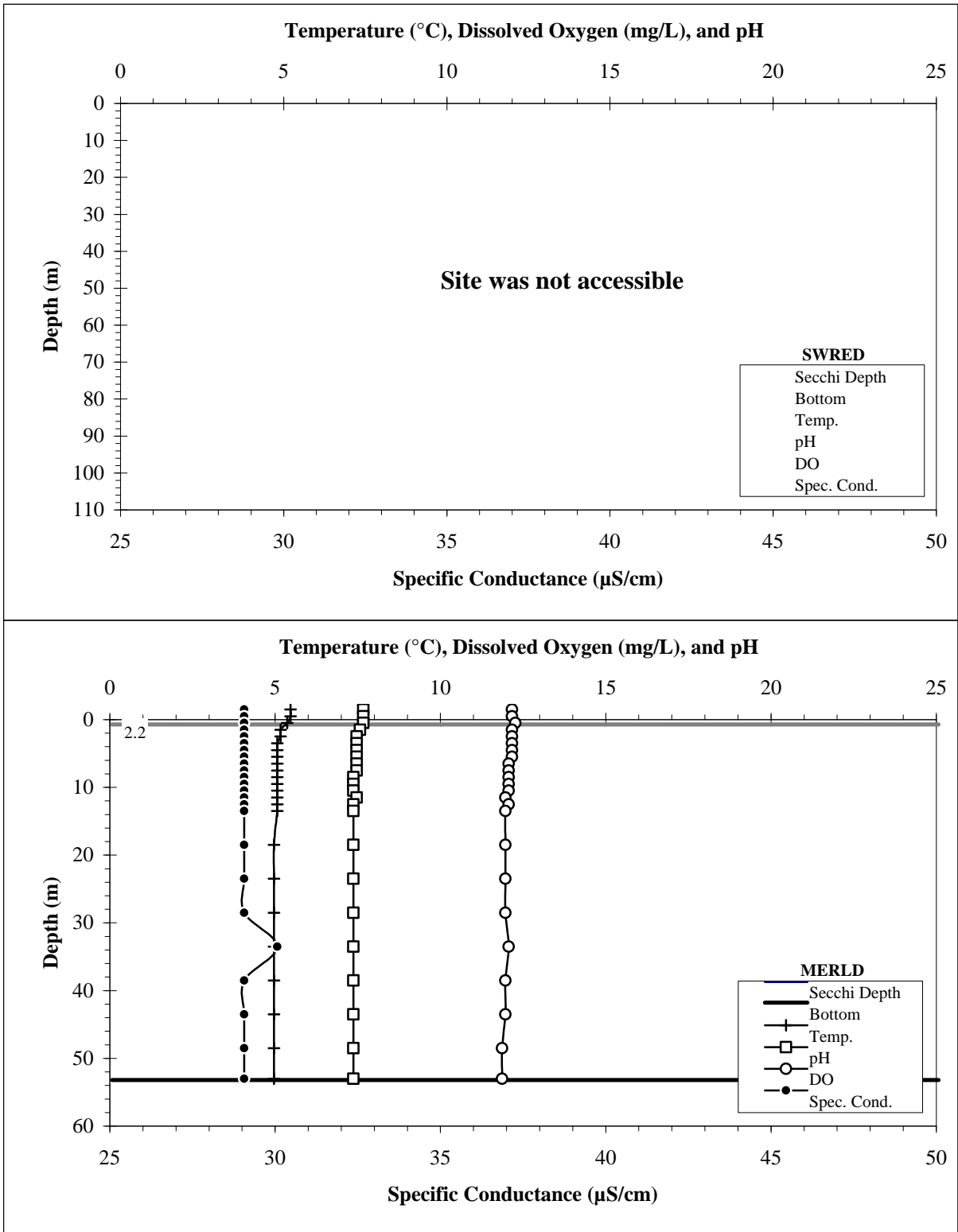


Figure WAQ1 Appendix 7(i). Vertical profile of periodic measurements at Swift Reservoir near the dam (SWRED) and Merwin Lake near the dam (MERLD) in February 2000.

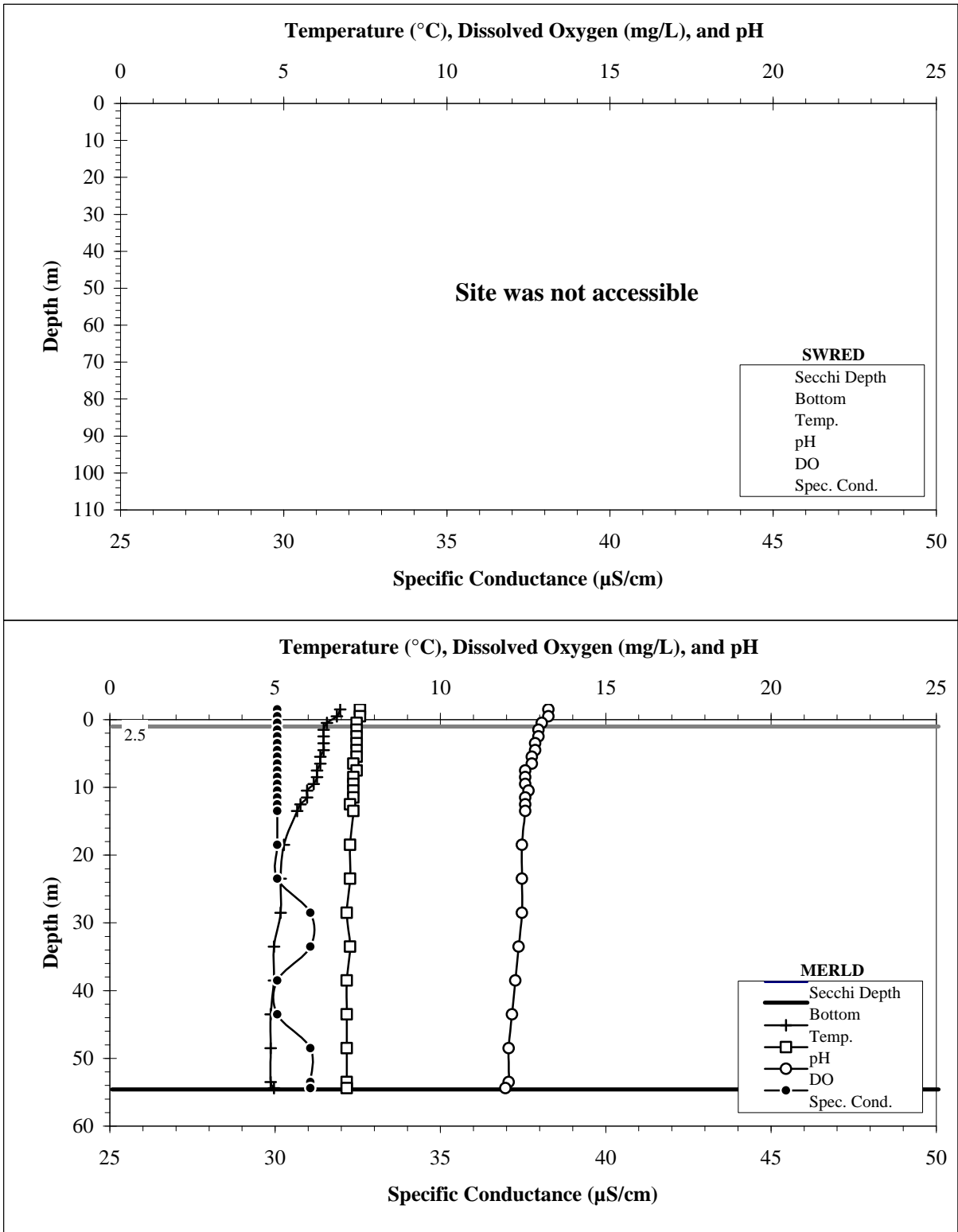


Figure WAQ1 Appendix 7(j). Vertical profile of periodic measurements at Swift Reservoir near the dam (SWRED) and Merwin Lake near the dam (MERLD) in March 2000.

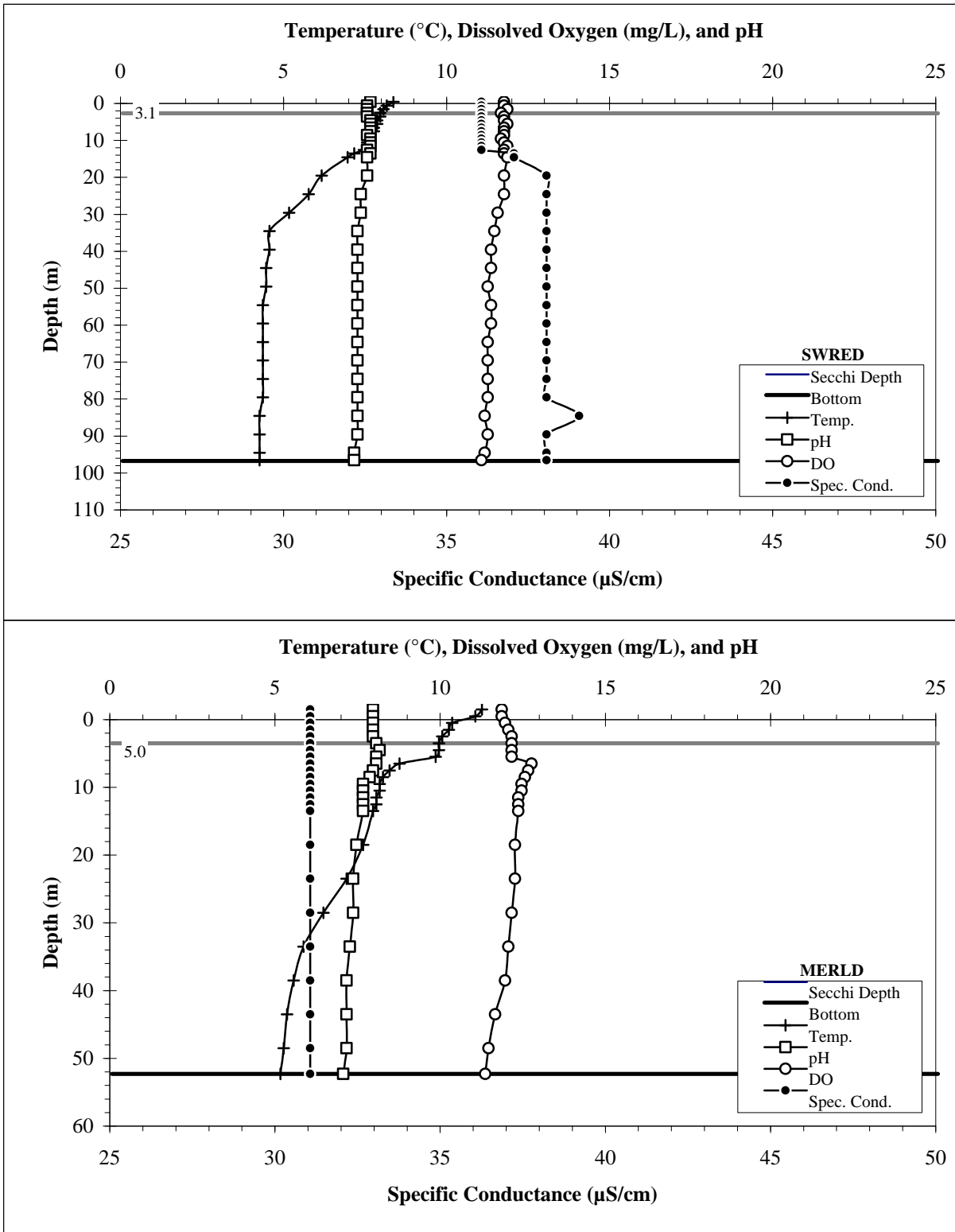


Figure WAQ1 Appendix 7(k). Vertical profile of periodic measurements at Swift Reservoir near the dam (SWRED) and Merwin Lake near the dam (MERLD) in April 2000.