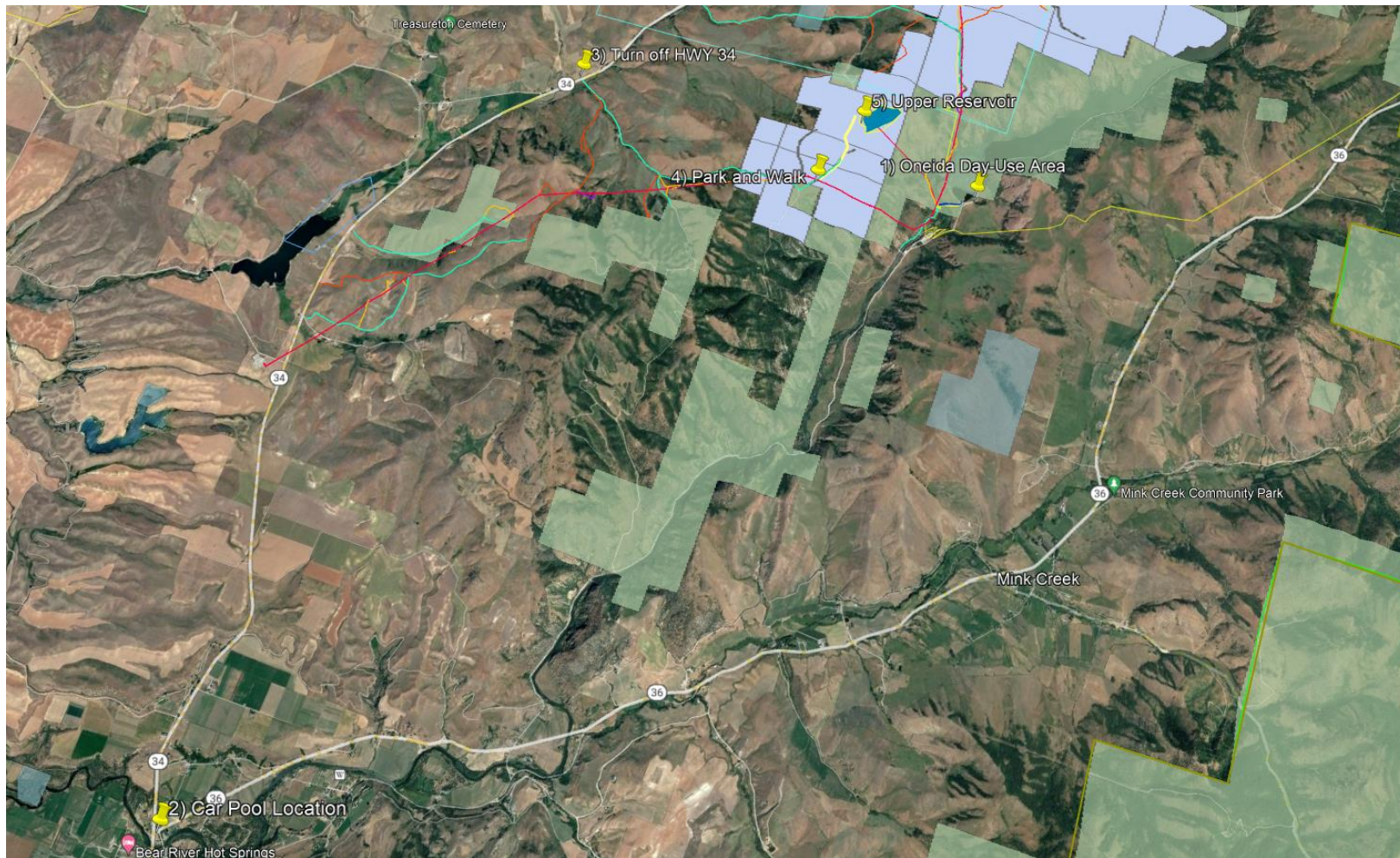


Oneida Pumped Storage Facility – Joint Agency Meeting Site Visit

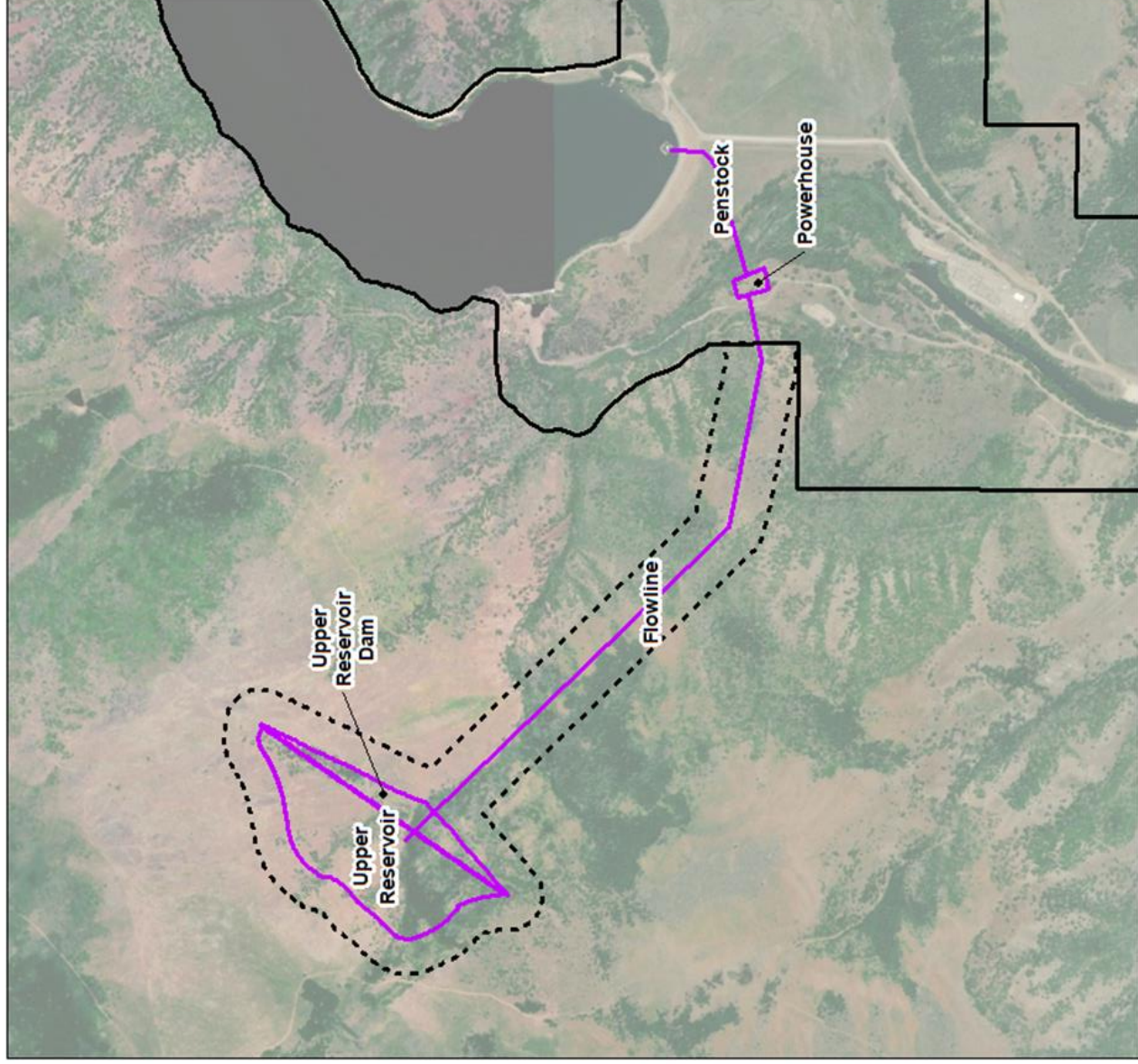
October 25, 2023

Agenda

- 1) 1:00 PM – Stop 1
 - a. Meet at PacifiCorp’s Oneida Reservoir Day-Use Area.
 - b. Discuss existing Oneida Development.
 - c. Discuss proposed Oneida Pumped Storage Facilities.
 - d. Review visual simulations.
- 2) 1:30 PM – Leave Stop 1
- 3) 1:50 PM – Stop 2
 - a. Organize carpools at the intersection of HWY 36 and HWY 34.
 - b. Proceed up HWY 34.
 - c. PacifiCorp vehicles will lead and follow the caravan all the way to Stop 4.
- 4) 2:20 PM – Stop 3
 - a. Leave HWY 34 onto gravel road.
 - b. PacifiCorp vehicles at front and rear will open and close six gates.
 - c. Watch for livestock, gates must stay closed.
 - d. Drive approximately 2.8 miles of dirt road and park.
- 5) 3:00 PM – Stop 4
 - a. Park vehicles near transmission lines, walk to upper reservoir site approximately 4,000 feet.
 - b. Orient to upper reservoir site and penstocks.
- 6) 4:30 PM
 - a. Start return drive out to HWY 34 and carpool location.
 - b. PacifiCorp vehicles will lead and follow the caravan to open and close gates.



General area of PacifiCorp's Oneida Development with tour stops 1-5 pinned.



Legend

- Proposed Oneida Pumped Storage Facility
- Proposed Oneida Pumped Storage Facility Boundary
- Oneida Project Boundary



Oneida
Hydroelectric Development
FERC No. 20





KOP 2 at Oneida Boater Put-In



KOP 3 – From Oneida Road looking across Oneida Substation



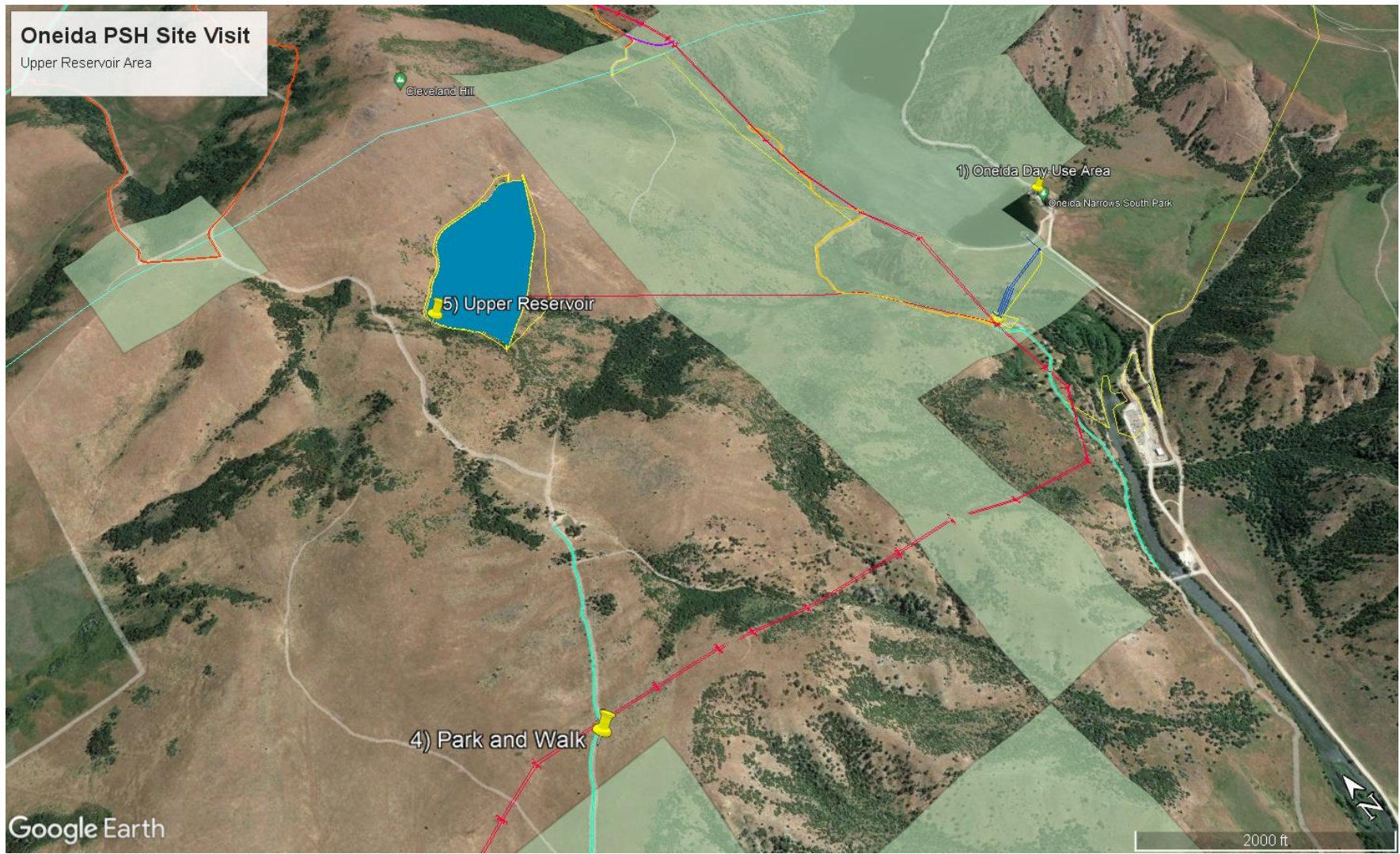
KOP 4a – Oneida Reservoir Day-Use Area



KOP 4b – Oneida Reservoir Day-Use Area



KOP 5 – Upstream from Maple Grove Campground Boat Launch



Upper Reservoir Area