









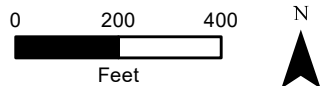




HUNTING ACCESS MAPS

-  Archery Only Area
-  PacifiCorp Land
-  Road
-  Township
-  Gate/Barrier
-  Section
-  Minor Stream
-  Major Stream
-  Water
-  County



NOTICE:

PacifiCorp has placed a hunting restriction on the property shown on the map. The location is immediately South of SR503 at mile marker 32, West of Aultman Rd., North of Speelyai Canal, and East of the private drive located immediately East of Arrowhead Rd. For safety reasons and the close proximity to private residents, a firearm restriction is now in place. This map clearly depicts the boundaries to lands which may now only be hunted with archery equipment. Hunters found hunting with any modern or muzzleloading implements will be charged with 'Unlawful Hunting' under RCW 77.15.435. PacifiCorp makes no representations or warranties as to the accuracy, completeness or fitness for a particular purpose with respect to the information contained in this map.

