
















HUNTING ACCESS MAPS

- | | | | |
|--|--|--|--|
|  Closed Area |  Minor Stream |  Road |  Township |
|  PacifiCorp Land |  Major Stream |  Gate/Barrier |  Section |
|  Hiking Trail |  Water |  Transmission Structure |  County |
| | |  Transmission Line | |


N



0 290 580



Feet



PacifiCorp makes no representations or warranties as to the accuracy, completeness or fitness for a particular purpose with respect to the information contained in this map.