
















HUNTING ACCESS MAPS

-  Closed Area
-  PacifiCorp Land
-  Hiking Trail
-  Minor Stream
-  Major Stream
-  Water
-  Road
-  Gate/Barrier
-  Transmission Structure
-  Transmission Line
-  Township
-  Section
-  County


N



0 140 280



Feet



PacifiCorp makes no representations or warranties as to the accuracy, completeness or fitness for a particular purpose with respect to the information contained in this map.